

A12 Chelmsford to A120 widening scheme

TR010060

2.6 STREETS, RIGHTS OF WAY AND ACCESS PLANS

PART 2

APFP Regulation 5(2)(k)

Planning Act 2008

Infrastructure Planning (Applications: Prescribed
Forms and Procedure) Regulations 2009

Volume 2

August 2022

Infrastructure Planning

Planning Act 2008

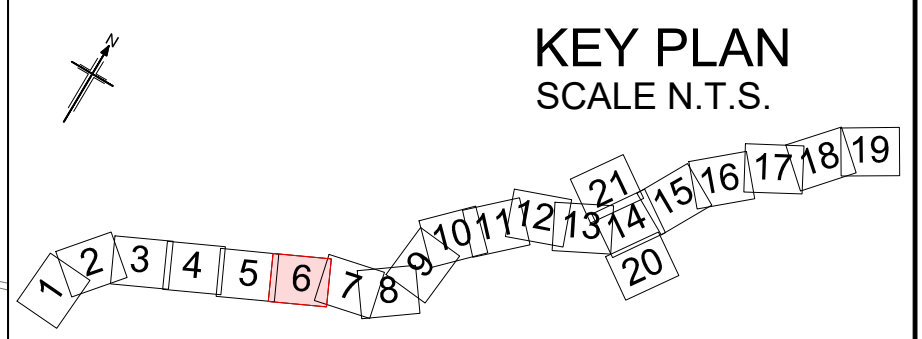
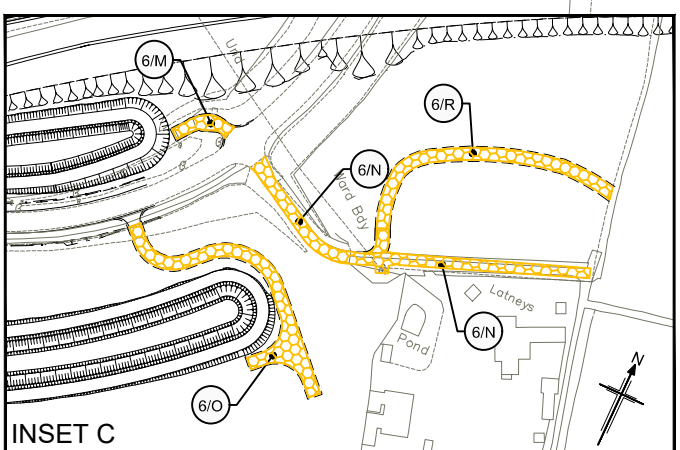
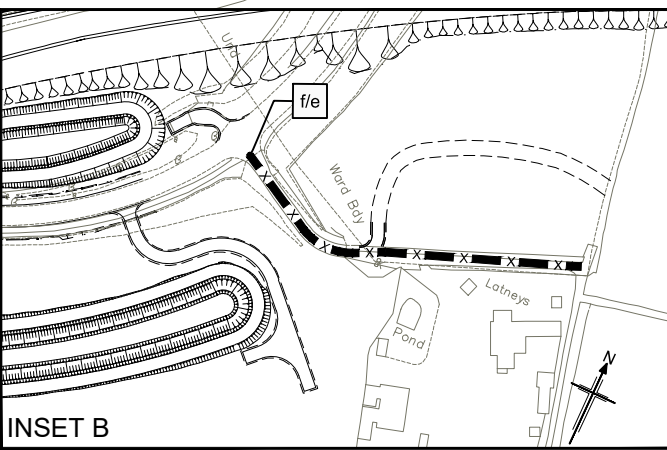
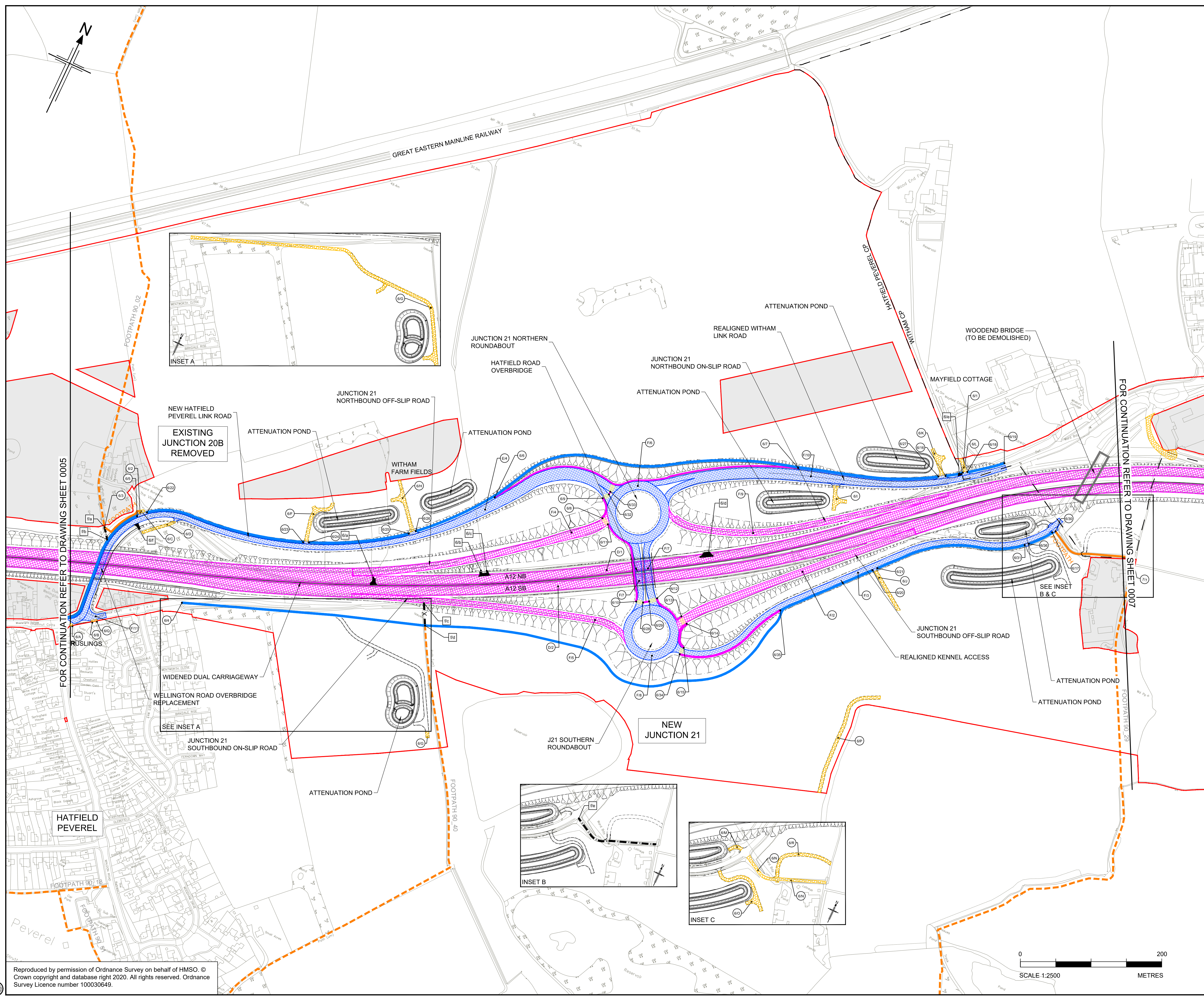
A12 Chelmsford to A120 widening scheme

Development Consent Order 202[]

STREETS, RIGHTS OF WAY AND ACCESS PLANS PART 2

| | |
|---|--|
| Regulation Reference | Regulation 5(2)(k) |
| Planning Inspectorate Scheme Reference | TR010060 |
| Application Document Reference | TR010060/APP/2.6 |
| Author | A12 Project Team and National Highways |

| Version | Date | Status of Version |
|----------------|----------------|--------------------------|
| P02 | September 2022 | Post-DCO Application |



| Rev | Rev. Date | Purpose of revision | Drawn | Checked | Rev'd | Apprv'd |
|-----|-----------|--------------------------|-------|---------|-------|---------|
| P01 | 01/08/22 | FINAL FOR DCO SUBMISSION | AE | CA | CA | DT |
| P02 | 05/10/22 | FINAL FOR DCO SUBMISSION | ES | CA | RM | RM |

| | |
|-----------------------------------|---|
| Development Consent Order Number: | Development Consent Order Drawing Number: |
| TR010060 | TR010060/APP/2.6 |

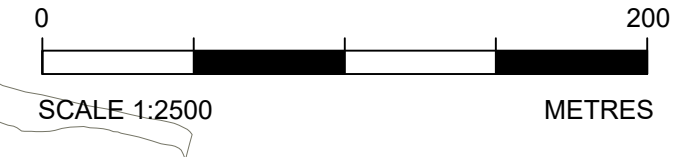


Project
A12 CHELMSFORD TO A120 WIDENING SCHEME

Drawing title
STREETS, RIGHTS OF WAY AND ACCESS PLANS
SHEET 6 OF 21

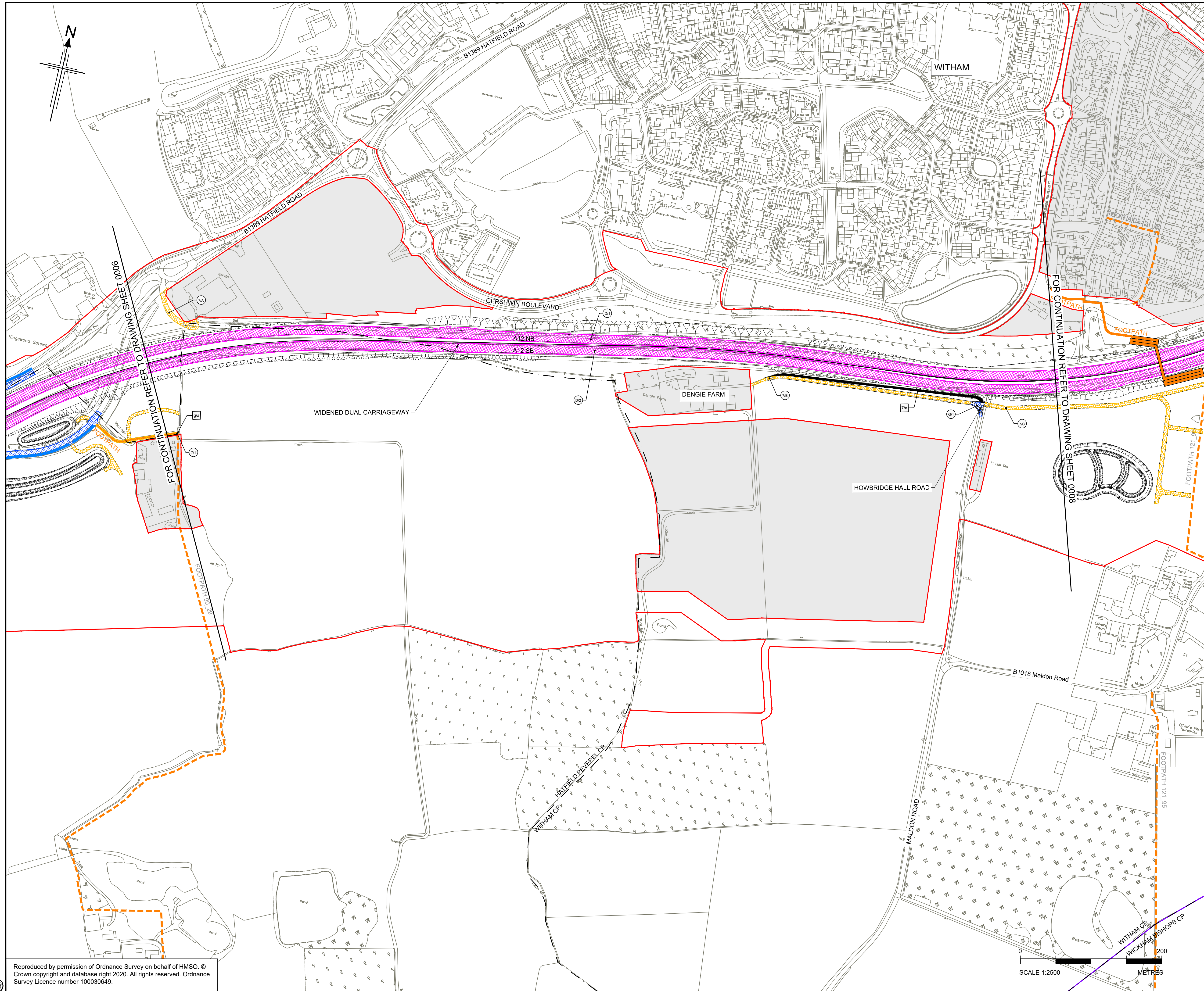
| | |
|-------------------------|---------------------------------|
| Regulation | REGULATION 5(2)(k) |
| Purpose of issue | DCO APPLICATION |
| State Code | Statutory Procedures and Powers |
| Project Stage | PCF4 |
| Scale at A1 (841x594mm) | 1:2500 |
| Jacobs No. | B36601D1 |
| Client no. | HE551497 |
| Drawing number | PIN |
| | Originator |
| | Volume |
| | Type |
| | Role |
| | Number |

HE551497 - JAC - LDC -
SCHW -DR- C -0506



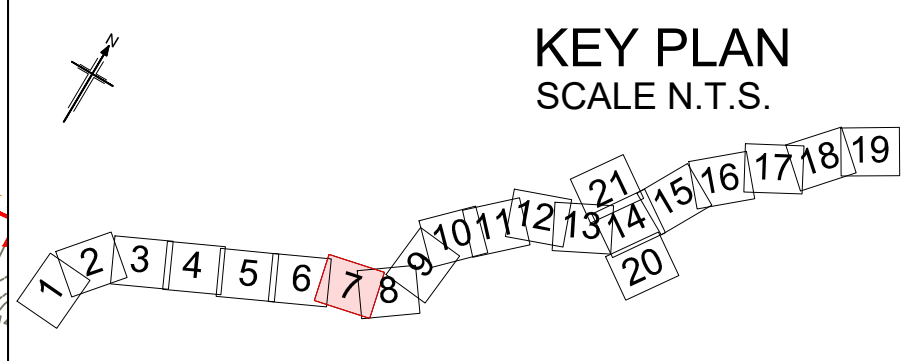
C:\pwworking\jacobson_uk_highways_ssa\havesg\0155545\HE551497-JAC-LDC-SCHW-DR-C-0506.dwg_06/10/2022 16:01:54 - 506 - AlvesgC

Reproduced by permission of Ordnance Survey on behalf of HMSO. © Crown copyright and database right 2020. All rights reserved. Ordnance Survey Licence number 100030649.



- NOTES**
1. ALL DIMENSIONS ARE IN METRES UNLESS OTHERWISE STATED.
 2. THE BASE MAPPING IS BASED ON ORDNANCE SURVEY (O/S) DATA.
 3. THIS PLAN SHOULD BE READ IN CONJUNCTION WITH OTHER APPLICATION DOCUMENTS.

- LEGEND**
- EXISTING PRIVATE MEANS OF ACCESS TO BE STOPPED UP
 - NEW HIGHWAY - TRUNK ROAD
 - NEW HIGHWAY - NON -TRUNK ROAD
 - NEW PRIVATE MEANS OF ACCESS
 - NEW PRIVATE MEANS OF ACCESS WITH PHYSICAL WORKS
 - NEW CYCLE TRACK
 - NEW FOOTWAY
 - NEW FOOTPATH / BRIDLEWAY
 - NEW HIGHWAY - REFERENCE LABEL (A/1)
 - EXISTING PRIVATE MEANS OF ACCESS TO BE STOPPED UP - REFERENCE LABEL (1/a)
 - NEW PRIVATE MEANS OF ACCESS - REFERENCE LABEL (1/A)
 - PUBLIC RIGHT OF WAY TO BE STOPPED UP - REFERENCE LABEL (a/a)
 - NEW FOOTWAY / FOOTPATH / CYCLE TRACK / BRIDLEWAY - REFERENCE LABEL (1/1)
 - ORDER LIMITS
 - PARISH BOUNDARY
 - ADMINISTRATIVE BOUNDARY
 - PUBLIC RIGHT OF WAY TO BE STOPPED UP (X)
 - EXISTING PUBLIC RIGHT OF WAY
 - EXISTING CYCLE TRACK
 - LAND NOT INCLUDED WITHIN THE ORDER LIMIT
 - CONTROLLED CROSSING LOCATION
 - UNCONTROLLED CROSSING LOCATION
 - NB NORTHBOUND
 - SB SOUTHBOUND



| Rev | Rev. Date | Purpose of revision | Drawn | Checked | Rev'd | Apprv'd |
|-----|-----------|---------------------|-------|---------|-------|---------|
| | | | | | | |

Development Consent Order Number: TR010060
 Development Consent Order Drawing Number: TR010060/APP/2.6



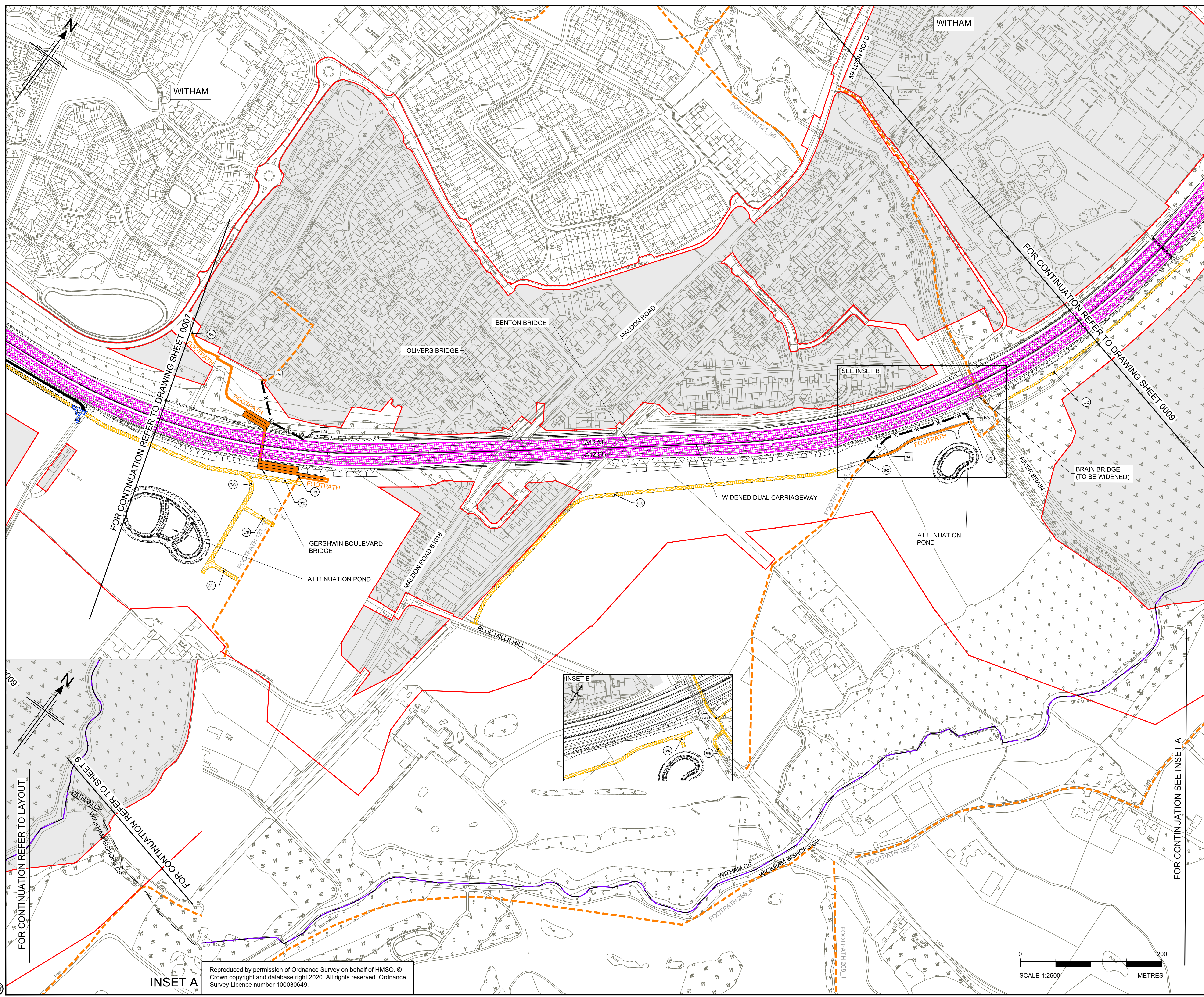
Project
A12 CHELMSFORD TO A120 WIDENING SCHEME

Drawing title
STREETS, RIGHTS OF WAY AND ACCESS PLANS SHEET 7 OF 21

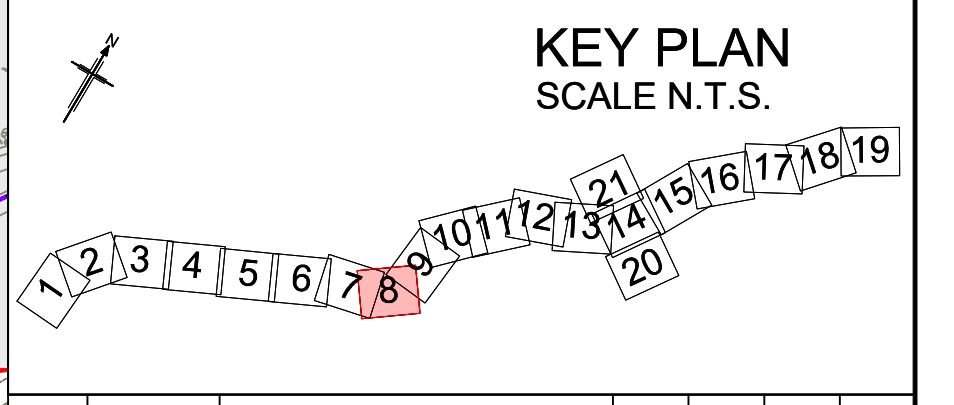
| | |
|-------------------------|--|
| Regulation | REGULATION 5(2)(k) |
| Purpose of issue | DCO APPLICATION |
| State Code | Statutory Procedures and Powers |
| Project Stage | PCF4 |
| Scale at A1 (841x594mm) | 1:2500 |
| Jacobs No. | B36601D1 |
| Client no. | HE551497 |
| Drawing number | HE551497 - JAC - LDC - SCHW - DR - C -0507 |
| Originator | JAC |
| Volume | 1 |
| Location | WICKHAM |
| Type | -DR- |
| Role | C |
| Number | 0507 |

C:\pwworking\jacobs_uk_highways_ssa\atavesg\0155545\HE551497-JAC-LDC-SCHW-DR-C-0507.dwg - 06/10/2022 20:49:34 - latest - AvesgC

Reproduced by permission of Ordnance Survey on behalf of HMSO. © Crown copyright and database right 2020. All rights reserved. Ordnance Survey Licence number 100030649.



- NOTES**
- ALL DIMENSIONS ARE IN METRES UNLESS OTHERWISE STATED.
 - THE BASE MAPPING IS BASED ON ORDNANCE SURVEY (O/S) DATA.
 - THIS PLAN SHOULD BE READ IN CONJUNCTION WITH OTHER APPLICATION DOCUMENTS.
- LEGEND**
- EXISTING PRIVATE MEANS OF ACCESS TO BE STOPPED UP
 - NEW HIGHWAY - TRUNK ROAD
 - NEW HIGHWAY - NON -TRUNK ROAD
 - NEW PRIVATE MEANS OF ACCESS
 - NEW PRIVATE MEANS OF ACCESS WITH PHYSICAL WORKS
 - NEW CYCLE TRACK
 - NEW FOOTWAY
 - NEW FOOTPATH / BRIDLEWAY
 - (A/1) NEW HIGHWAY - REFERENCE LABEL
 - 1/a EXISTING PRIVATE MEANS OF ACCESS TO BE STOPPED UP - REFERENCE LABEL
 - 1/A NEW PRIVATE MEANS OF ACCESS - REFERENCE LABEL
 - a/a PUBLIC RIGHT OF WAY TO BE STOPPED UP - REFERENCE LABEL
 - 1/11 NEW FOOTWAY / FOOTPATH / CYCLE TRACK / BRIDLEWAY - REFERENCE LABEL
 - ORDER LIMITS
 - PARISH BOUNDARY
 - ADMINISTRATIVE BOUNDARY
 - X PUBLIC RIGHT OF WAY TO BE STOPPED UP
 - EXISTING PUBLIC RIGHT OF WAY
 - EXISTING CYCLE TRACK
 - LAND NOT INCLUDED WITHIN THE ORDER LIMIT
 - CONTROLLED CROSSING LOCATION
 - UNCONTROLLED CROSSING LOCATION
 - NB NORTHBOUND
 - SB SOUTHBOUND



| | | | | | | |
|-----|-----------|--------------------------|-------|---------|-------|---------|
| P01 | 01/08/22 | FINAL FOR DCO SUBMISSION | AE | CA | CA | DT |
| P02 | 05/10/22 | FINAL FOR DCO SUBMISSION | ES | CA | RM | RM |
| Rev | Rev. Date | Purpose of revision | Drawn | Checked | Rev'd | Apprv'd |

Development Consent Order Number: TR010060
Development Consent Order Drawing Number: TR010060/APP/2.6



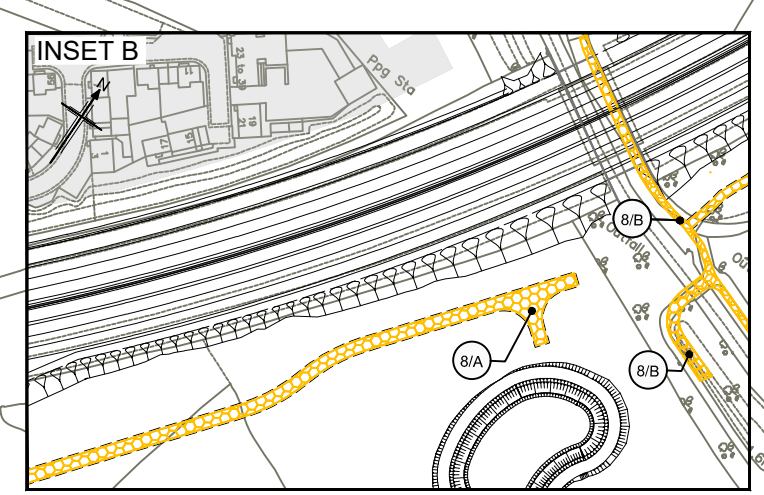
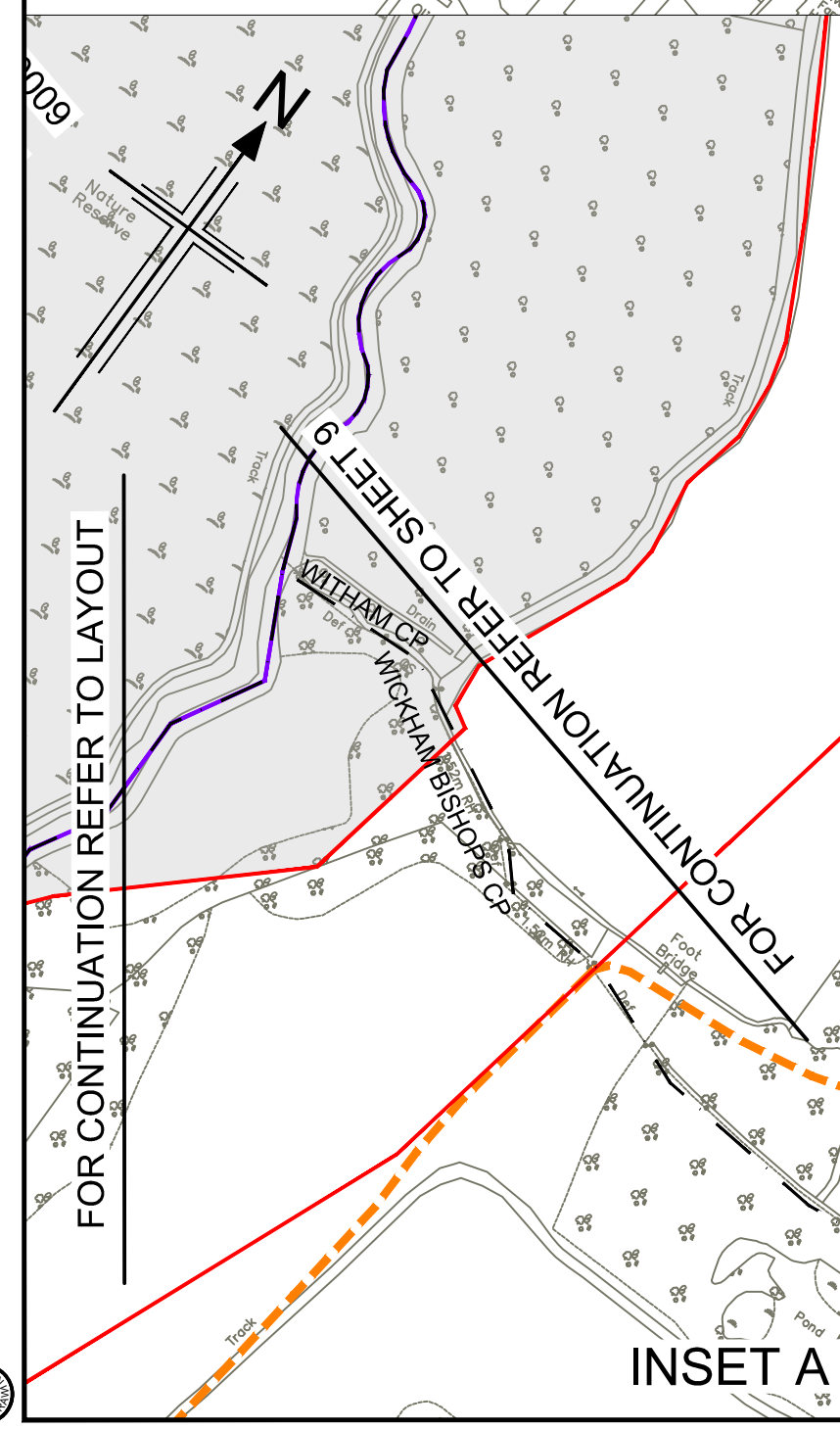
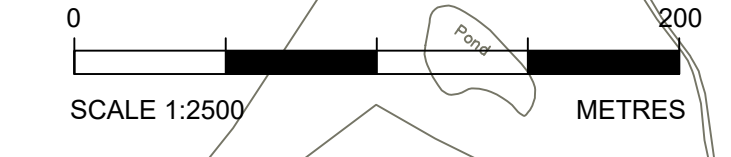
Client: national highways
Project: A12 CHELMSFORD TO A120 WIDENING SCHEME

Drawing title: STREETS, RIGHTS OF WAY AND ACCESS PLANS
SHEET 8 OF 21

| | | | |
|-------------------------|---------------------------------|----------------|--------------|
| Regulation | REGULATION 5(2)(k) | | |
| Purpose of issue | DCO APPLICATION | | |
| State Code | Statutory Procedures and Powers | | |
| Project Stage | PCF4 | Drawing status | S4 |
| Scale at A1 (841x594mm) | 1:2500 | Rev | P02 |
| Jacobs No. | B36601D1 | Client no. | HE551497 |
| Drawing number | HE551497 - JAC - LDC - SCHW | Originator | JAC |
| PIN | | Volume | -DR- C -0508 |

C:\pwworking\jacobsons_uk_highways_ssa\havesg\00155545\HE551497-JAC-LDC-SCHW-DCO-0508.dwg 06/10/2022 20:58:16 - Latest - AlvesG

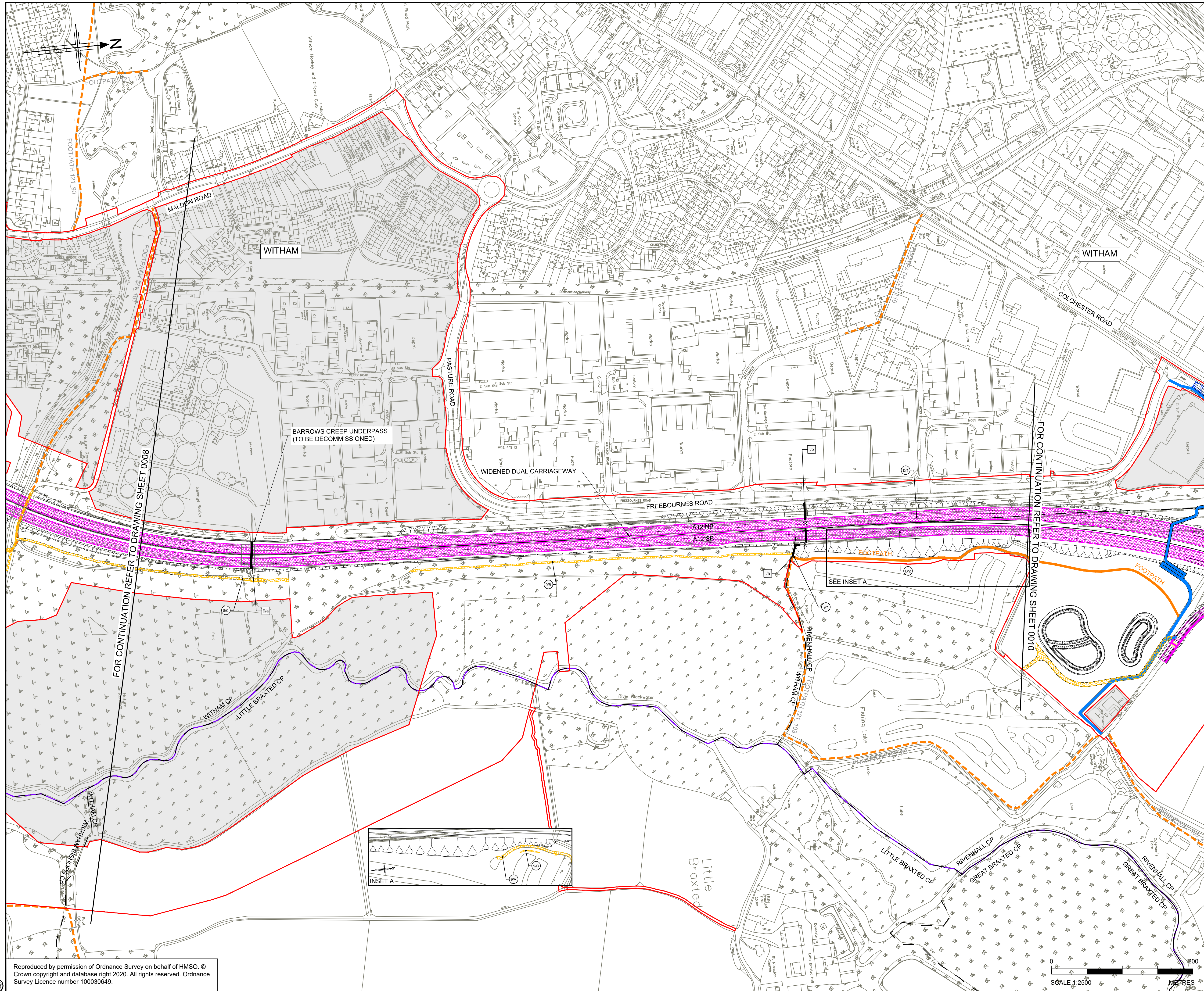
Reproduced by permission of Ordnance Survey on behalf of HMSO. © Crown copyright and database right 2020. All rights reserved. Ordnance Survey Licence number 100030649.



FOR CONTINUATION SEE INSET A

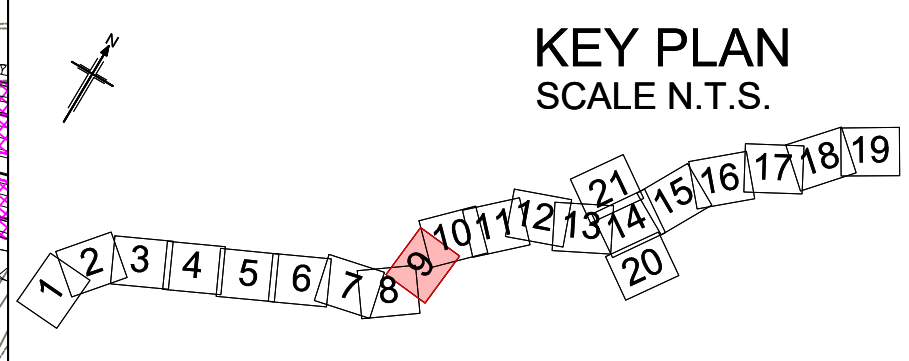
FOR CONTINUATION REFER TO DRAWING SHEET 0007

FOR CONTINUATION REFER TO DRAWING SHEET 0009



- NOTES**
- ALL DIMENSIONS ARE IN METRES UNLESS OTHERWISE STATED.
 - THE BASE MAPPING IS BASED ON ORDNANCE SURVEY (O/S) DATA.
 - THIS PLAN SHOULD BE READ IN CONJUNCTION WITH OTHER APPLICATION DOCUMENTS.

- LEGEND**
- EXISTING PRIVATE MEANS OF ACCESS TO BE STOPPED UP
 - NEW HIGHWAY - TRUNK ROAD
 - NEW HIGHWAY - NON -TRUNK ROAD
 - NEW PRIVATE MEANS OF ACCESS
 - NEW PRIVATE MEANS OF ACCESS WITH PHYSICAL WORKS
 - NEW CYCLE TRACK
 - NEW FOOTWAY
 - NEW FOOTPATH / BRIDLEWAY
 - NEW HIGHWAY - REFERENCE LABEL (A/1)
 - EXISTING PRIVATE MEANS OF ACCESS TO BE STOPPED UP - REFERENCE LABEL (1/a)
 - NEW PRIVATE MEANS OF ACCESS - REFERENCE LABEL (1/A)
 - PUBLIC RIGHT OF WAY TO BE STOPPED UP - REFERENCE LABEL (a/a)
 - NEW FOOTWAY / FOOTPATH / CYCLE TRACK / BRIDLEWAY - REFERENCE LABEL (1/1)
 - ORDER LIMITS
 - PARISH BOUNDARY
 - ADMINISTRATIVE BOUNDARY
 - PUBLIC RIGHT OF WAY TO BE STOPPED UP (X)
 - EXISTING PUBLIC RIGHT OF WAY
 - EXISTING CYCLE TRACK
 - LAND NOT INCLUDED WITHIN THE ORDER LIMIT
 - CONTROLLED CROSSING LOCATION
 - UNCONTROLLED CROSSING LOCATION
 - NB NORTHBOUND
 - SB SOUTHBOUND



| | | | | | | |
|-----|-----------|--------------------------|-------|---------|-------|---------|
| P01 | 01/08/22 | FINAL FOR DCO SUBMISSION | AE | CA | CA | DT |
| P02 | 05/10/22 | FINAL FOR DCO SUBMISSION | ES | CA | RM | RM |
| Rev | Rev. Date | Purpose of revision | Drawn | Checked | Rev'd | Apprv'd |

| | |
|-----------------------------------|---|
| Development Consent Order Number: | Development Consent Order Drawing Number: |
| TR010060 | TR010060/APP/2.6 |



Project

A12 CHELMSFORD TO A120 WIDENING SCHEME

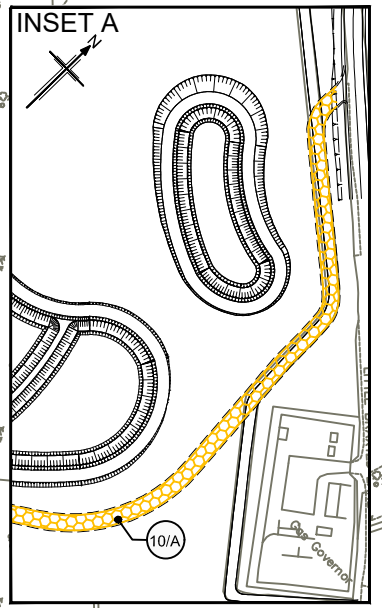
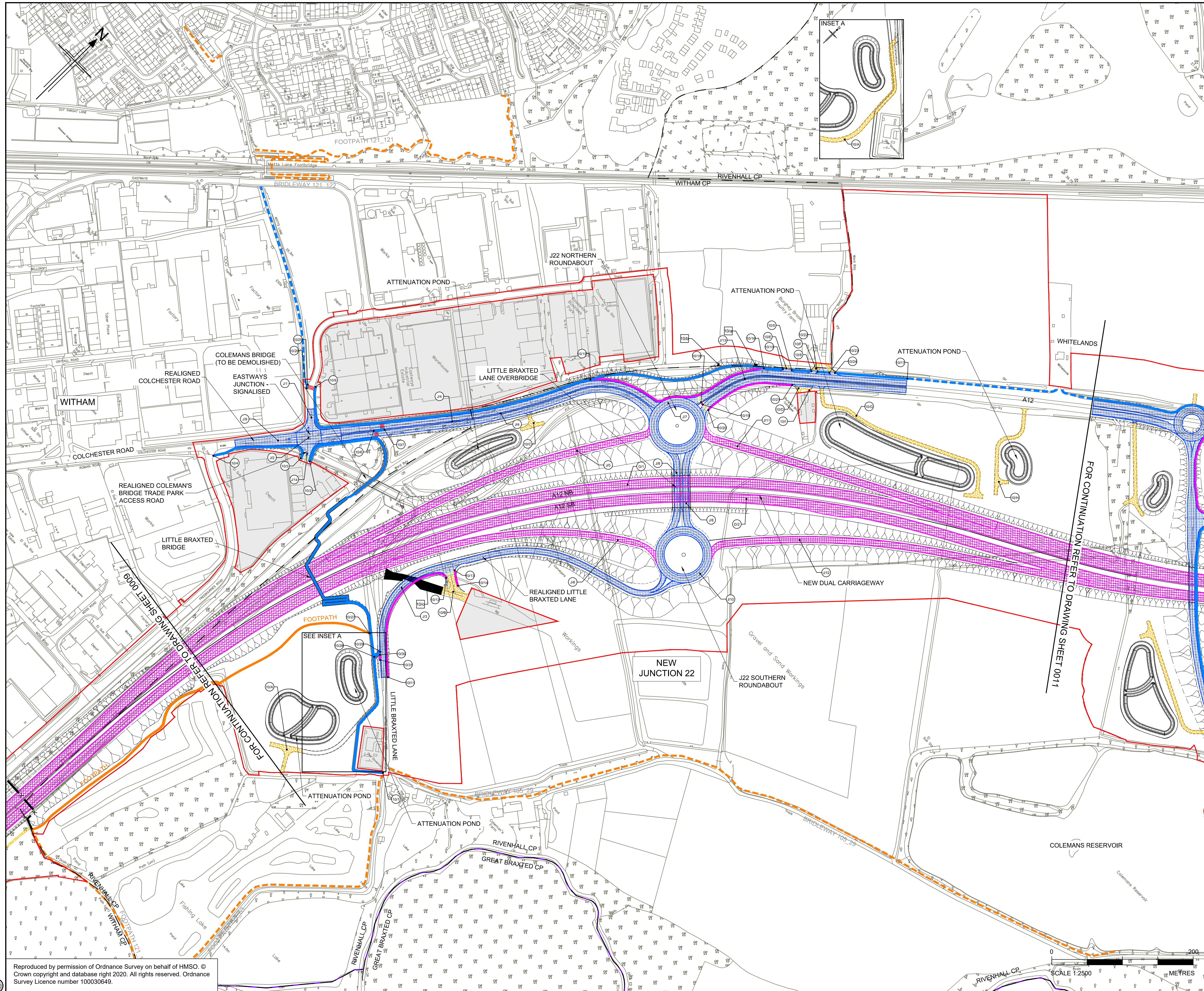
Drawing title

STREETS, RIGHTS OF WAY AND ACCESS PLANS
SHEET 9 OF 21

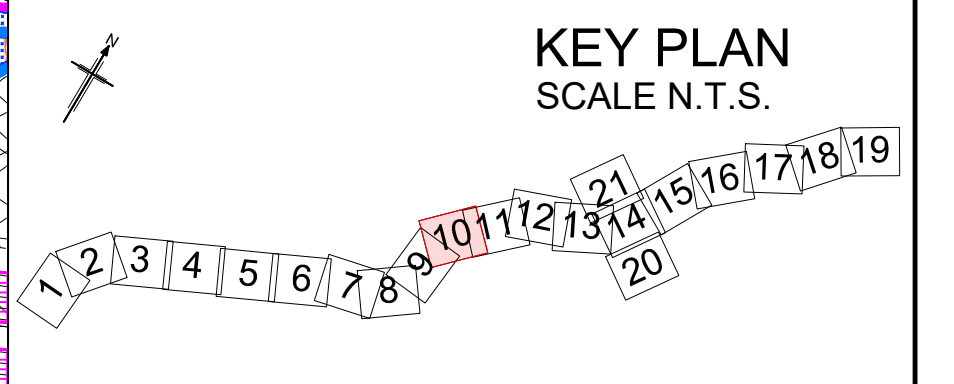
| | | |
|-------------------------|---------------------------------|--------|
| Regulation | REGULATION 5(2)(K) | |
| Purpose of issue | DCO APPLICATION | |
| State Code | Statutory Procedures and Powers | |
| Project Stage | PCF4 | |
| Scale at A1 (841x594mm) | 1:2500 | |
| Jacobs No. | B36601D1 | |
| Client no. | HE551497 | |
| Drawing number | | |
| PIN | Originator | Volume |
| HE551497 | JAC | LDC |
| SCHW | -DR- | C-0509 |

C:\pwworking\jacobs_uk_highways_ssa\atavesgo\0155545\HE551497-JAC-LDC-SCHW-DCO-0509.dwg - 06/10/2022 21:04:59 - A1 - AvesGC

Reproduced by permission of Ordnance Survey on behalf of HMSO. © Crown copyright and database right 2020. All rights reserved. Ordnance Survey Licence number 100030649.



- NOTES**
- ALL DIMENSIONS ARE IN METRES UNLESS OTHERWISE STATED.
 - THE BASE MAPPING IS BASED ON ORDNANCE SURVEY (O/S) DATA.
 - THIS PLAN SHOULD BE READ IN CONJUNCTION WITH OTHER APPLICATION DOCUMENTS.
- LEGEND**
- EXISTING PRIVATE MEANS OF ACCESS TO BE STOPPED UP
 - NEW HIGHWAY - TRUNK ROAD
 - NEW HIGHWAY - NON-TRUNK ROAD
 - NEW PRIVATE MEANS OF ACCESS
 - NEW PRIVATE MEANS OF ACCESS WITH PHYSICAL WORKS
 - NEW CYCLE TRACK
 - NEW FOOTWAY
 - NEW FOOTPATH / BRIDLEWAY
 - NEW HIGHWAY - REFERENCE LABEL
 - EXISTING PRIVATE MEANS OF ACCESS TO BE STOPPED UP - REFERENCE LABEL
 - NEW PRIVATE MEANS OF ACCESS - REFERENCE LABEL
 - PUBLIC RIGHT OF WAY TO BE STOPPED UP - REFERENCE LABEL
 - NEW FOOTWAY / FOOTPATH / CYCLE TRACK / BRIDLEWAY - REFERENCE LABEL
 - ORDER LIMITS
 - PARISH BOUNDARY
 - ADMINISTRATIVE BOUNDARY
 - PUBLIC RIGHT OF WAY TO BE STOPPED UP
 - EXISTING PUBLIC RIGHT OF WAY
 - EXISTING CYCLE TRACK
 - LAND NOT INCLUDED WITHIN THE ORDER LIMIT
 - CONTROLLED CROSSING LOCATION
 - UNCONTROLLED CROSSING LOCATION
 - NB NORTHBOUND
 - SB SOUTHBOUND



| Rev | Rev. Date | Purpose of revision | Drawn | Checked | Rev'd | Apprv'd |
|-----|-----------|--------------------------|-------|---------|-------|---------|
| P01 | 01/08/22 | FINAL FOR DCO SUBMISSION | AE | CA | CA | DT |
| P02 | 05/10/22 | FINAL FOR DCO SUBMISSION | ES | CA | RM | RM |

Development Consent Order Number: TR010060
 Development Consent Order Drawing Number: TR010060/APP/2.6



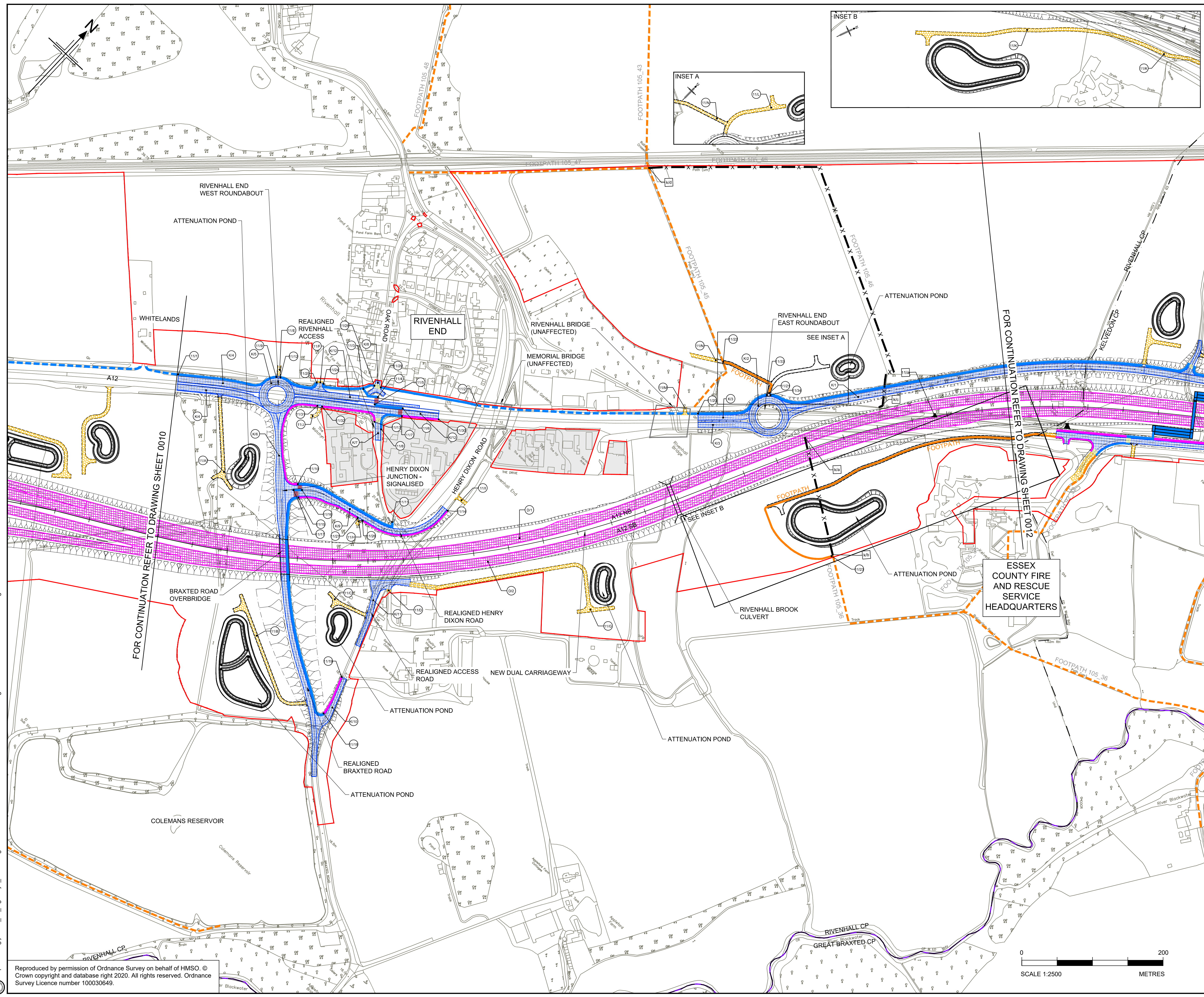
Project: A12 CHELMSFORD TO A120 WIDENING SCHEME

Drawing title: **STREETS, RIGHTS OF WAY AND ACCESS PLANS SHEET 10 OF 21**

| | | | |
|-------------------------|---------------------------------|----------------|-----|
| Regulation | REGULATION 5(2)(k) | | |
| Purpose of issue | DCO APPLICATION | | |
| State Code | Statutory Procedures and Powers | | |
| Project Stage | PCF4 | Drawing status | S4 |
| Scale at A1 (841x594mm) | 1:2500 | Rev | P02 |
| Jacobs No. | B36601D1 | | |
| Client no. | HE551497 | | |

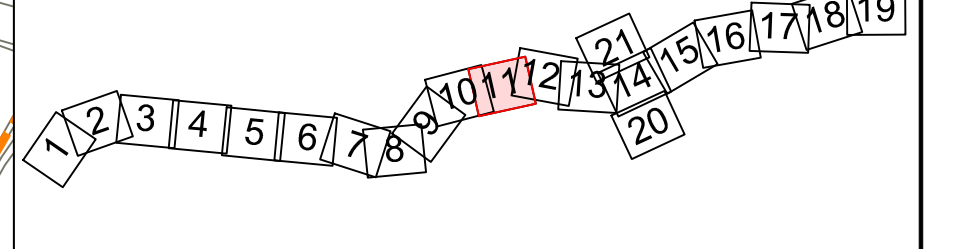
Reproduced by permission of Ordnance Survey on behalf of HMSO. © Crown copyright and database right 2020. All rights reserved. Ordnance Survey Licence number 100030649.

HE551497 - JAC - LDC - SCHW - DR - C -0510



- NOTES**
- ALL DIMENSIONS ARE IN METRES UNLESS OTHERWISE STATED.
 - THE BASE MAPPING IS BASED ON ORDNANCE SURVEY (O/S) DATA.
 - THIS PLAN SHOULD BE READ IN CONJUNCTION WITH OTHER APPLICATION DOCUMENTS.
- LEGEND**
- EXISTING PRIVATE MEANS OF ACCESS TO BE STOPPED UP
 - NEW HIGHWAY - TRUNK ROAD
 - NEW HIGHWAY - NON - TRUNK ROAD
 - NEW PRIVATE MEANS OF ACCESS
 - NEW PRIVATE MEANS OF ACCESS WITH PHYSICAL WORKS
 - NEW CYCLE TRACK
 - NEW FOOTWAY
 - NEW FOOTPATH / BRIDLEWAY
 - NEW HIGHWAY - REFERENCE LABEL
 - EXISTING PRIVATE MEANS OF ACCESS TO BE STOPPED UP - REFERENCE LABEL
 - NEW PRIVATE MEANS OF ACCESS - REFERENCE LABEL
 - PUBLIC RIGHT OF WAY TO BE STOPPED UP - REFERENCE LABEL
 - NEW FOOTWAY / FOOTPATH / CYCLE TRACK / BRIDLEWAY - REFERENCE LABEL
 - ORDER LIMITS
 - PARISH BOUNDARY
 - ADMINISTRATIVE BOUNDARY
 - PUBLIC RIGHT OF WAY TO BE STOPPED UP
 - EXISTING PUBLIC RIGHT OF WAY
 - EXISTING CYCLE TRACK
 - LAND NOT INCLUDED WITHIN THE ORDER LIMIT
 - CONTROLLED CROSSING LOCATION
 - UNCONTROLLED CROSSING LOCATION
 - NB NORTHBOUND
 - SB SOUTHBOUND

KEY PLAN
SCALE N.T.S.



| | | | | | | |
|-----|-----------|--------------------------|-------|---------|-------|--------|
| P01 | 01/08/22 | FINAL FOR DCO SUBMISSION | AE | CA | CA | DT |
| P02 | 09/10/22 | FINAL FOR DCO SUBMISSION | ES | CA | RM | RM |
| Rev | Rev. Date | Purpose of revision | Drawn | Checked | Rev'd | Appr'd |

Development Consent Order Number: TR010060
Development Consent Order Drawing Number: TR010060/APP/2.6



Project: **A12 CHELMSFORD TO A120 WIDENING SCHEME**

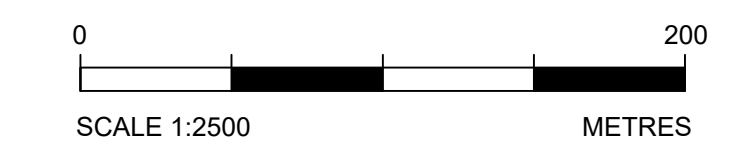
Drawing title: **STREETS, RIGHTS OF WAY AND ACCESS PLANS SHEET 11 OF 21**

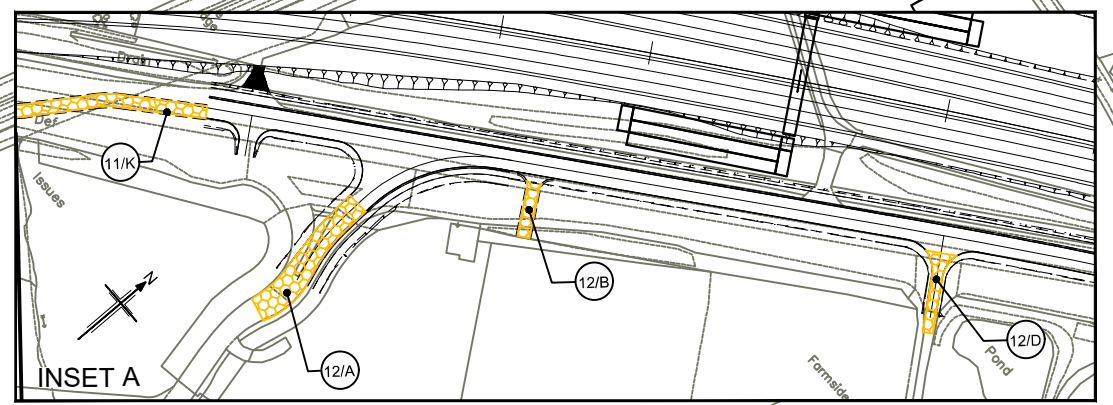
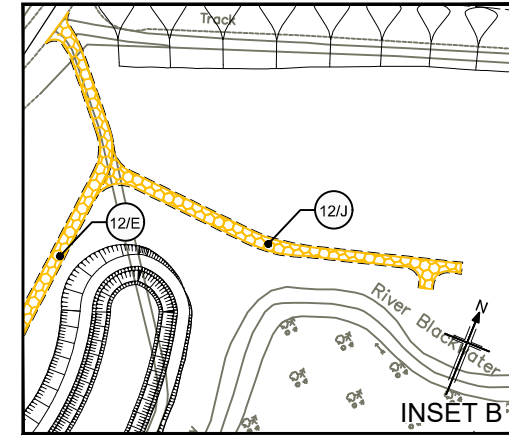
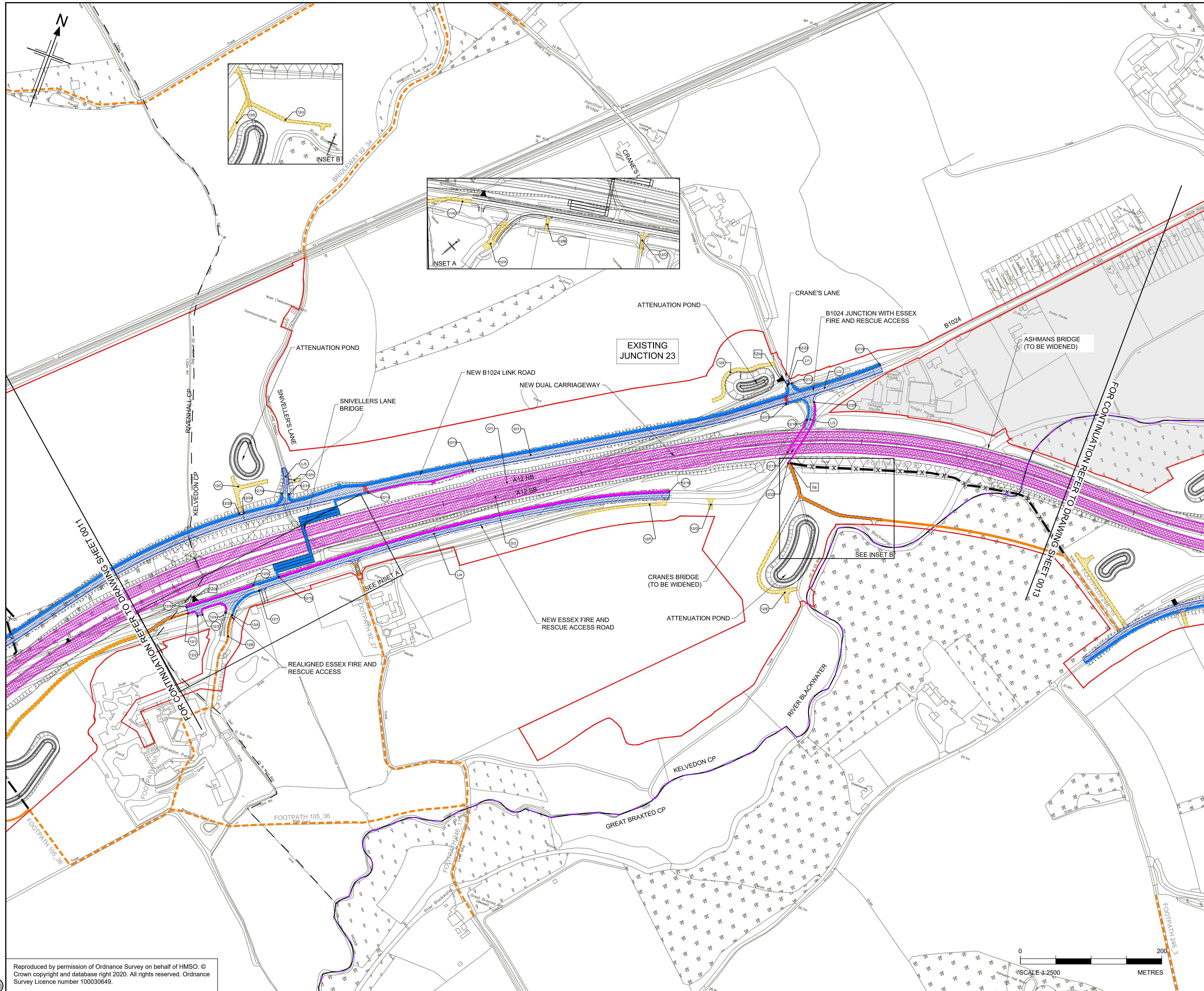
| | |
|-------------------------|---------------------------------|
| Regulation | REGULATION 5(2)(k) |
| Purpose of issue | DCO APPLICATION |
| State Code | Statutory Procedures and Powers |
| Project Stage | PCF4 |
| Scale at A1 (841x594mm) | 1:2500 |
| Jacobs No. | B36601D1 |
| Client no. | HE551497 |
| Drawing number | PIN |
| Originator | JAC |
| Volume | -LDC- |
| Location | SCHW |
| Type | -DR- |
| Role | C |
| Number | 0511 |

HE551497 - JAC - LDC - SCHW - DR - C - 0511

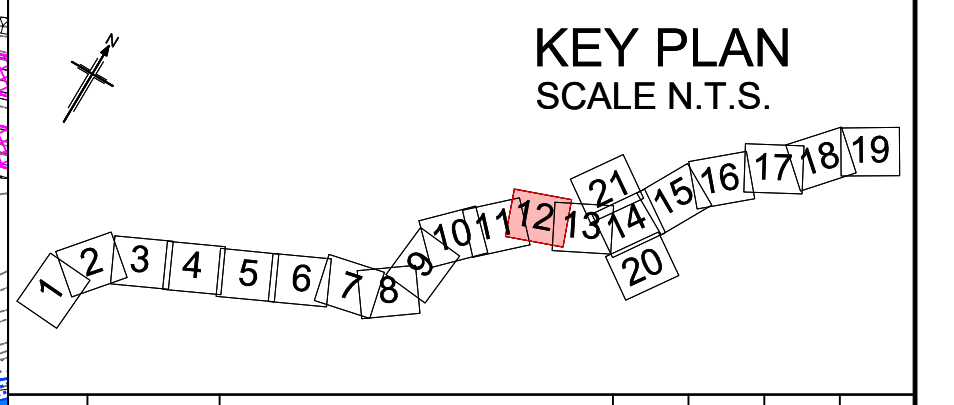
C:\working\jacobs_uk_highways_ssa\alavesgo\015545\HE551497-JAC-LDC-SCHW-DR-C-0511.dwg - 06/10/2022 21:23:35 - A1 - AlvesGC

Reproduced by permission of Ordnance Survey on behalf of HMSO © Crown copyright and database right 2020. All rights reserved. Ordnance Survey Licence number 100030649.





- NOTES**
- ALL DIMENSIONS ARE IN METRES UNLESS OTHERWISE STATED.
 - THE BASE MAPPING IS BASED ON ORDNANCE SURVEY (O/S) DATA.
 - THIS PLAN SHOULD BE READ IN CONJUNCTION WITH OTHER APPLICATION DOCUMENTS.
- LEGEND**
- EXISTING PRIVATE MEANS OF ACCESS TO BE STOPPED UP
 - NEW HIGHWAY - TRUNK ROAD
 - NEW HIGHWAY - NON-TRUNK ROAD
 - NEW PRIVATE MEANS OF ACCESS
 - NEW PRIVATE MEANS OF ACCESS WITH PHYSICAL WORKS
 - NEW CYCLE TRACK
 - NEW FOOTWAY
 - NEW FOOTPATH / BRIDLEWAY
 - (A/1) NEW HIGHWAY - REFERENCE LABEL
 - 1/a EXISTING PRIVATE MEANS OF ACCESS TO BE STOPPED UP - REFERENCE LABEL
 - 1/A NEW PRIVATE MEANS OF ACCESS - REFERENCE LABEL
 - a/a PUBLIC RIGHT OF WAY TO BE STOPPED UP - REFERENCE LABEL
 - 1/1 NEW FOOTWAY / FOOTPATH / CYCLE TRACK / BRIDLEWAY - REFERENCE LABEL
 - ORDER LIMITS
 - PARISH BOUNDARY
 - ADMINISTRATIVE BOUNDARY
 - X PUBLIC RIGHT OF WAY TO BE STOPPED UP
 - EXISTING PUBLIC RIGHT OF WAY
 - EXISTING CYCLE TRACK
 - LAND NOT INCLUDED WITHIN THE ORDER LIMIT
 - CONTROLLED CROSSING LOCATION
 - UNCONTROLLED CROSSING LOCATION
 - NB NORTHBOUND
 - SB SOUTHBOUND



| | | | | | | |
|-----|-----------|--------------------------|-------|---------|-------|--------|
| P01 | 01/08/22 | FINAL FOR DCO SUBMISSION | AE | CA | CA | DT |
| P02 | 05/10/22 | FINAL FOR DCO SUBMISSION | ES | CA | RM | RM |
| Rev | Rev. Date | Purpose of revision | Drawn | Checked | Rev'd | Appr'd |

| | |
|-----------------------------------|---|
| Development Consent Order Number: | Development Consent Order Drawing Number: |
| TR010060 | TR010060/APP/2.6 |



Project
A12 CHELMSFORD TO A120 WIDENING SCHEME

Drawing title
STREETS, RIGHTS OF WAY AND ACCESS PLANS
SHEET 12 OF 21

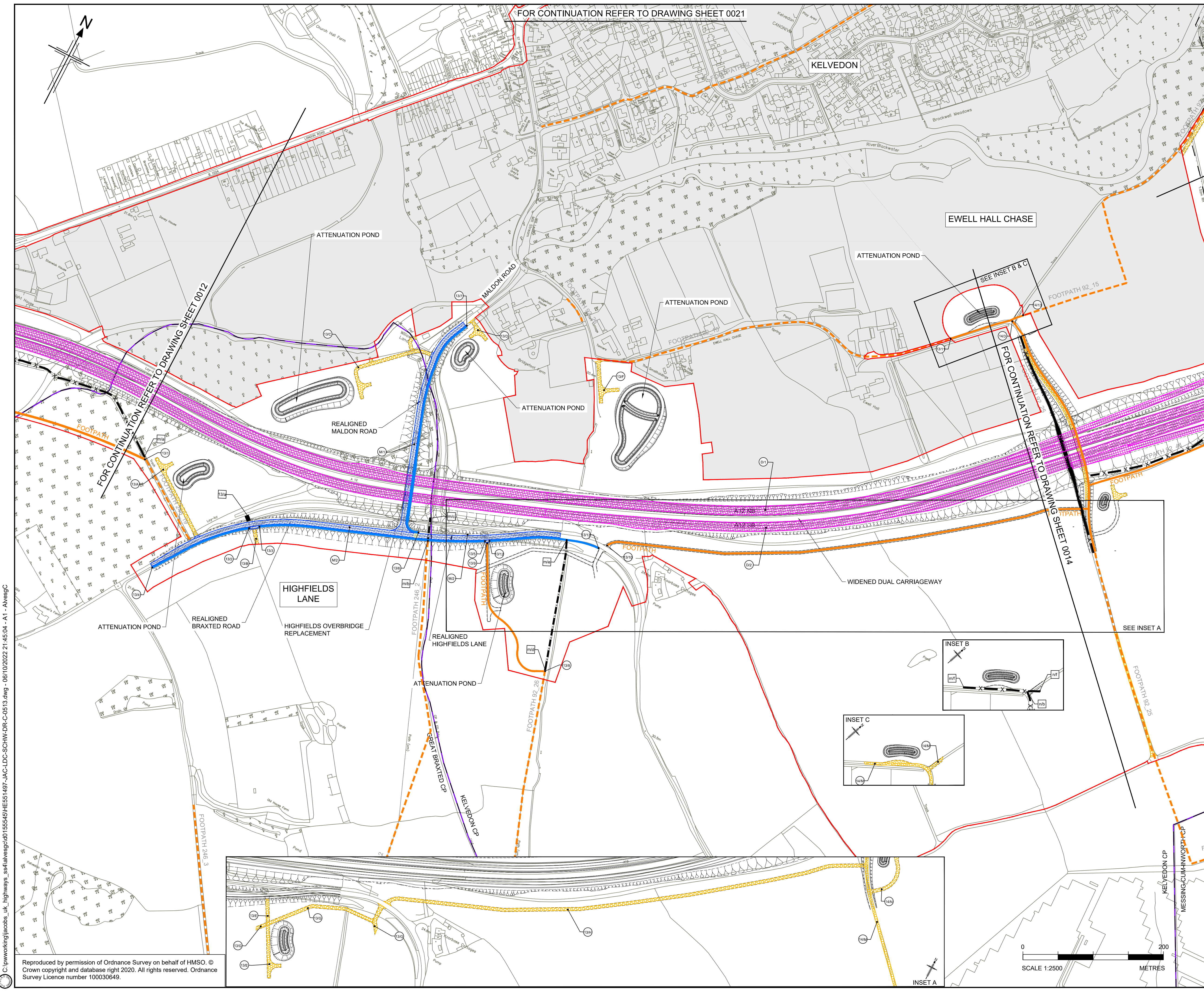
| | | | |
|-------------------------|---------------------------------|----------------|----------|
| Regulation | REGULATION 5(2)(k) | | |
| Purpose of issue | DCO APPLICATION | | |
| State Code | Statutory Procedures and Powers | | |
| Project Stage | PCF4 | Drawing status | S4 |
| Scale at A1 (841x594mm) | 1:2500 | Rev | P02 |
| Jacobs No. | B36601D1 | Client no. | HE551497 |

Drawing number
HE551497 - JAC - LDC - SCHW - DR - C -0512

C:\pwworking\jacobs_uk_highways_ssa\atvesg\00155545\HE551497-JAC-LDC-SCHW-DR-C-0512.dwg - 06/10/2022 21:35:52 - A1 - AlvesGC

Reproduced by permission of Ordnance Survey on behalf of HMSO. © Crown copyright and database right 2020. All rights reserved. Ordnance Survey Licence number 100030649.





FOR CONTINUATION REFER TO DRAWING SHEET 0021

KELVEDON

EWELL HALL CHASE

ATTENUATION POND

ATTENUATION POND

ATTENUATION POND

ATTENUATION POND

REALIGNED MALDON ROAD

HIGHFIELDS LANE

REALIGNED BRAXTED ROAD

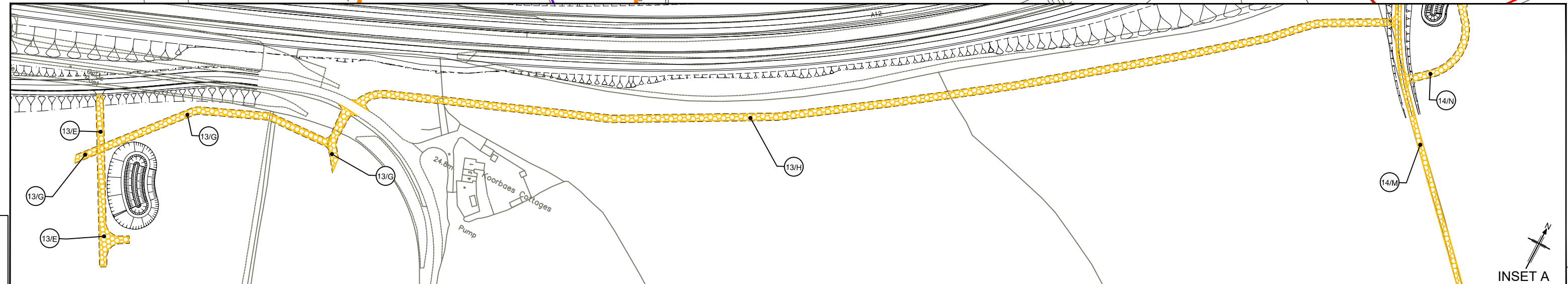
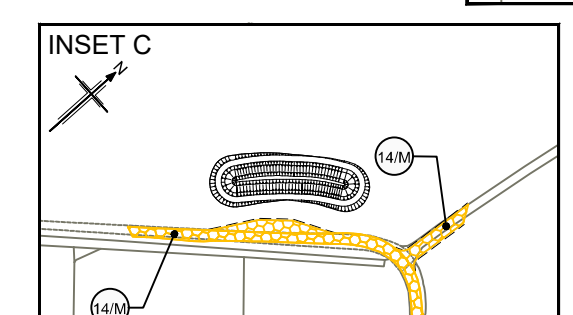
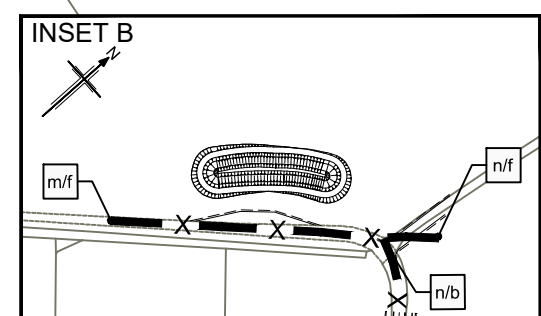
HIGHFIELDS OVERBRIDGE REPLACEMENT

ATTENUATION POND

REALIGNED HIGHFIELDS LANE

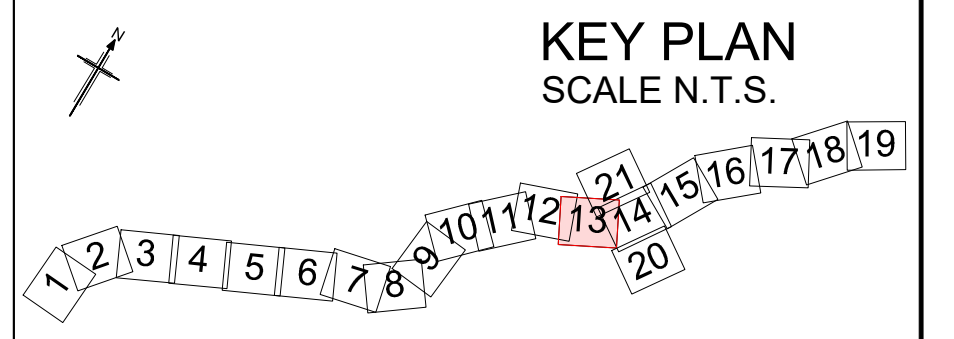
WIDENED DUAL CARRIAGEWAY

SEE INSET A



- NOTES**
- ALL DIMENSIONS ARE IN METRES UNLESS OTHERWISE STATED.
 - THE BASE MAPPING IS BASED ON ORDNANCE SURVEY (O/S) DATA.
 - THIS PLAN SHOULD BE READ IN CONJUNCTION WITH OTHER APPLICATION DOCUMENTS.

- LEGEND**
- EXISTING PRIVATE MEANS OF ACCESS TO BE STOPPED UP
 - NEW HIGHWAY - TRUNK ROAD
 - NEW HIGHWAY - NON -TRUNK ROAD
 - NEW PRIVATE MEANS OF ACCESS
 - NEW PRIVATE MEANS OF ACCESS WITH PHYSICAL WORKS
 - NEW CYCLE TRACK
 - NEW FOOTWAY
 - NEW FOOTPATH / BRIDLEWAY
 - NEW HIGHWAY - REFERENCE LABEL
 - EXISTING PRIVATE MEANS OF ACCESS TO BE STOPPED UP - REFERENCE LABEL
 - NEW PRIVATE MEANS OF ACCESS - REFERENCE LABEL
 - PUBLIC RIGHT OF WAY TO BE STOPPED UP - REFERENCE LABEL
 - NEW FOOTWAY / FOOTPATH / CYCLE TRACK / BRIDLEWAY - REFERENCE LABEL
 - ORDER LIMITS
 - PARISH BOUNDARY
 - ADMINISTRATIVE BOUNDARY
 - PUBLIC RIGHT OF WAY TO BE STOPPED UP
 - EXISTING PUBLIC RIGHT OF WAY
 - EXISTING CYCLE TRACK
 - LAND NOT INCLUDED WITHIN THE ORDER LIMIT
 - CONTROLLED CROSSING LOCATION
 - UNCONTROLLED CROSSING LOCATION
 - NB NORTHBOUND
 - SB SOUTHBOUND



| | | | | | | |
|-----|-----------|--------------------------|-------|---------|-------|--------|
| P01 | 01/08/22 | FINAL FOR DCO SUBMISSION | AE | CA | CA | DT |
| P02 | 09/10/22 | FINAL FOR DCO SUBMISSION | ES | CA | RM | RM |
| Rev | Rev. Date | Purpose of revision | Drawn | Checked | Rev'd | Appr'd |

Development Consent Order Number: TR010060
 Development Consent Order Drawing Number: TR010060/APP/2.6

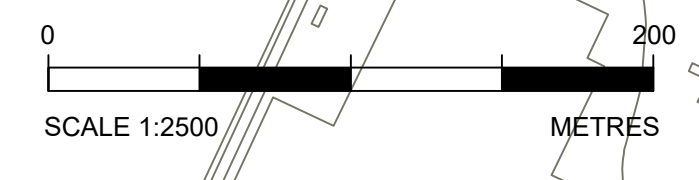


Project: A12 CHELMSFORD TO A120 WIDENING SCHEME

Drawing title: STREETS, RIGHTS OF WAY AND ACCESS PLANS SHEET 13 OF 21

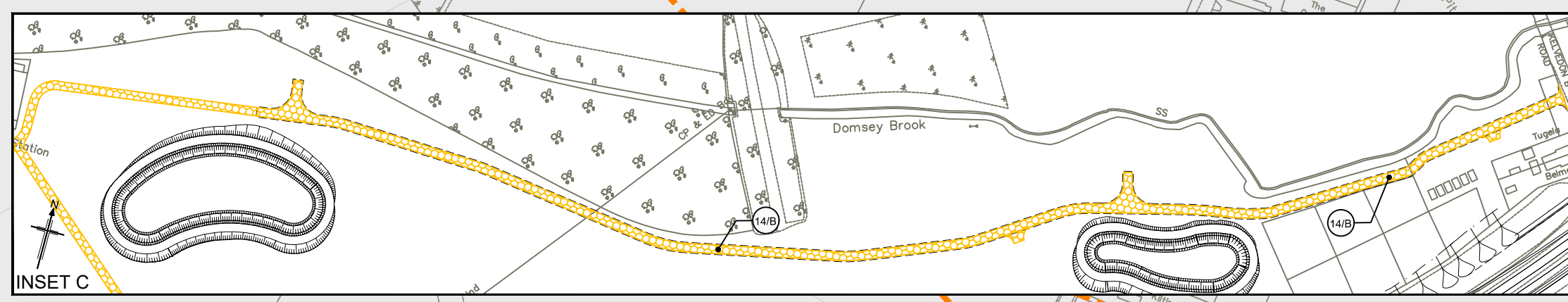
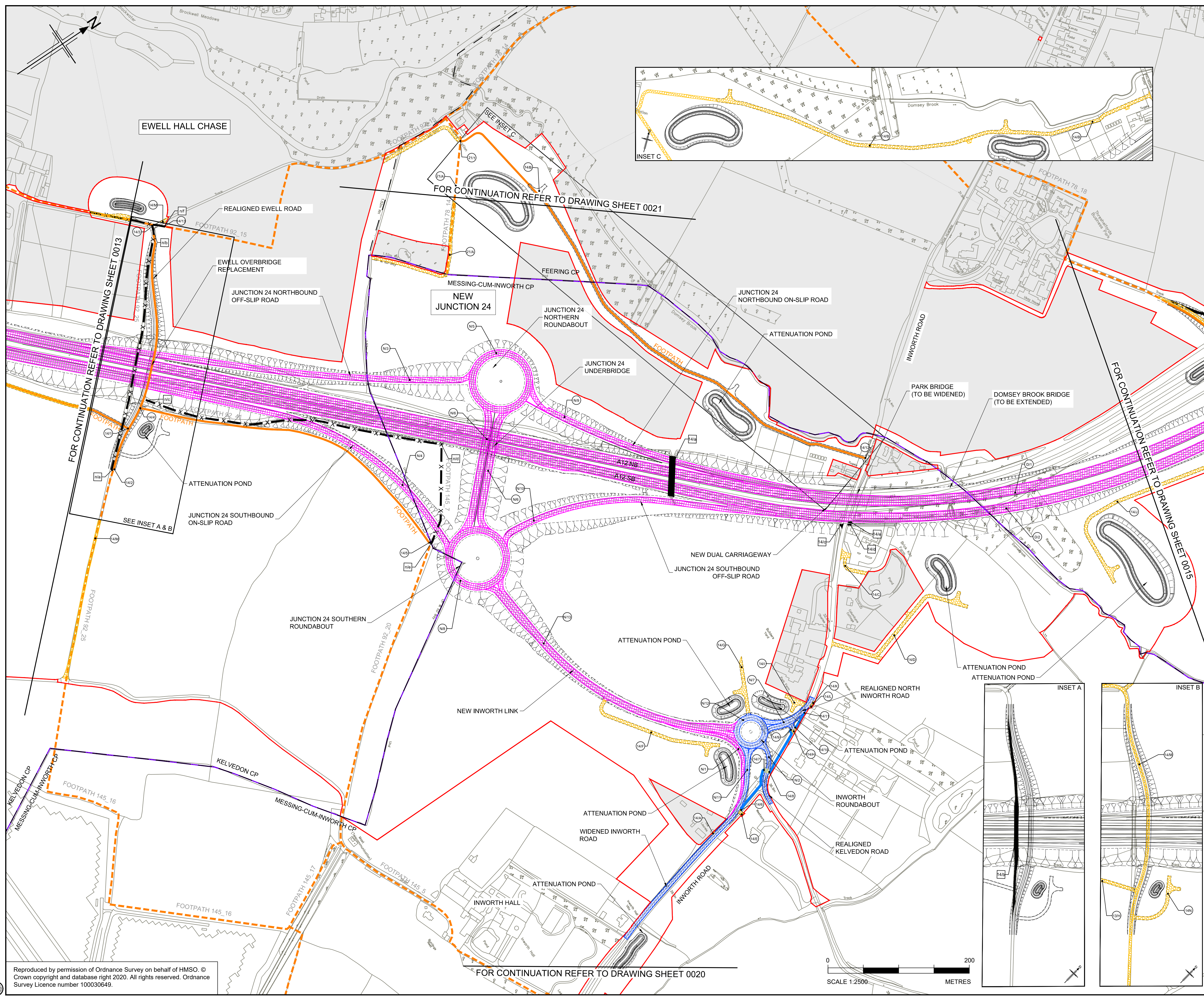
| | | |
|-------------------------|---------------------------------|-------------------|
| Regulation | REGULATION 5(2)(k) | |
| Purpose of issue | DCO APPLICATION | |
| State Code | Statutory Procedures and Powers | |
| Project Stage | PCF4 | Drawing status S4 |
| Scale at A1 (841x594mm) | 1:2500 | Rev P02 |
| Jacobs No. | B36601D1 | |
| Client no. | HE551497 | |

Drawing number: HE551497 - JAC - LDC - SCHW
 Originator: JAC - LDC - SCHW
 Volume: -DR- C -0513

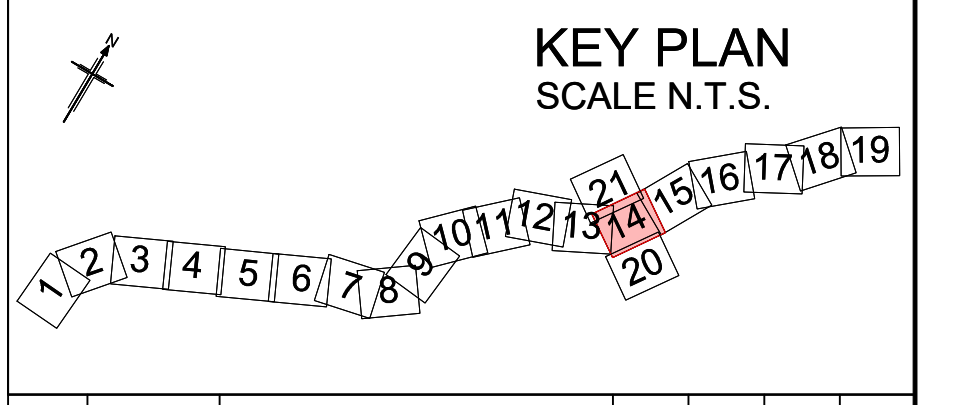


C:\working\jacobs_uk_highways_ssa\alvesg\d015545\HE551497-JAC-LDC-SCHW-DR-C-0513.dwg - 06/10/2022 21:45:04 - A1 - AlvesgC

Reproduced by permission of Ordnance Survey on behalf of HMSO. © Crown copyright and database right 2020. All rights reserved. Ordnance Survey Licence number 100030649.



- NOTES**
- ALL DIMENSIONS ARE IN METRES UNLESS OTHERWISE STATED.
 - THE BASE MAPPING IS BASED ON ORDNANCE SURVEY (O/S) DATA.
 - THIS PLAN SHOULD BE READ IN CONJUNCTION WITH OTHER APPLICATION DOCUMENTS.
- LEGEND**
- EXISTING PRIVATE MEANS OF ACCESS TO BE STOPPED UP
 - NEW HIGHWAY - TRUNK ROAD
 - NEW HIGHWAY - NON - TRUNK ROAD
 - NEW PRIVATE MEANS OF ACCESS
 - NEW PRIVATE MEANS OF ACCESS WITH PHYSICAL WORKS
 - NEW CYCLE TRACK
 - NEW FOOTWAY
 - NEW FOOTPATH / BRIDLEWAY
 - NEW HIGHWAY - REFERENCE LABEL
 - EXISTING PRIVATE MEANS OF ACCESS TO BE STOPPED UP - REFERENCE LABEL
 - NEW PRIVATE MEANS OF ACCESS - REFERENCE LABEL
 - PUBLIC RIGHT OF WAY TO BE STOPPED UP - REFERENCE LABEL
 - NEW FOOTWAY / FOOTPATH / CYCLE TRACK / BRIDLEWAY - REFERENCE LABEL
 - ORDER LIMITS
 - PARISH BOUNDARY
 - ADMINISTRATIVE BOUNDARY
 - PUBLIC RIGHT OF WAY TO BE STOPPED UP
 - EXISTING PUBLIC RIGHT OF WAY
 - EXISTING CYCLE TRACK
 - LAND NOT INCLUDED WITHIN THE ORDER LIMIT
 - CONTROLLED CROSSING LOCATION
 - UNCONTROLLED CROSSING LOCATION
 - NB NORTHBOUND
 - SB SOUTHBOUND



| | | | | | | |
|-----|-----------|--------------------------|-------|---------|-------|---------|
| P01 | 01/08/22 | FINAL FOR DCO SUBMISSION | AE | CA | CA | DT |
| P02 | 05/10/22 | FINAL FOR DCO SUBMISSION | ES | CA | RM | RM |
| Rev | Rev. Date | Purpose of revision | Drawn | Checked | Rev'd | Apprv'd |

Development Consent Order Number: TR010060
 Development Consent Order Drawing Number: TR010060/APP/2.6



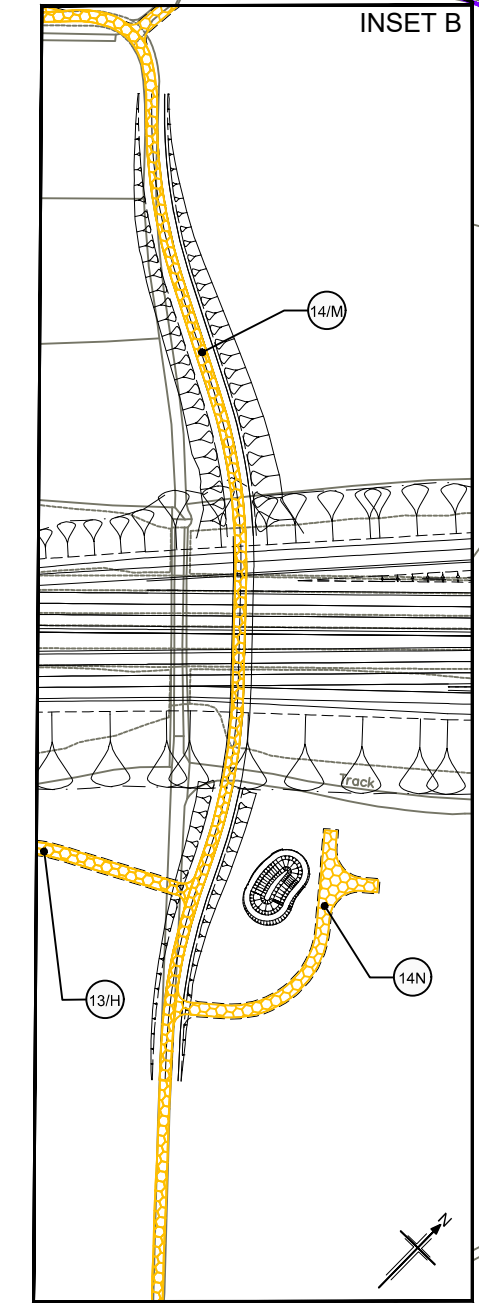
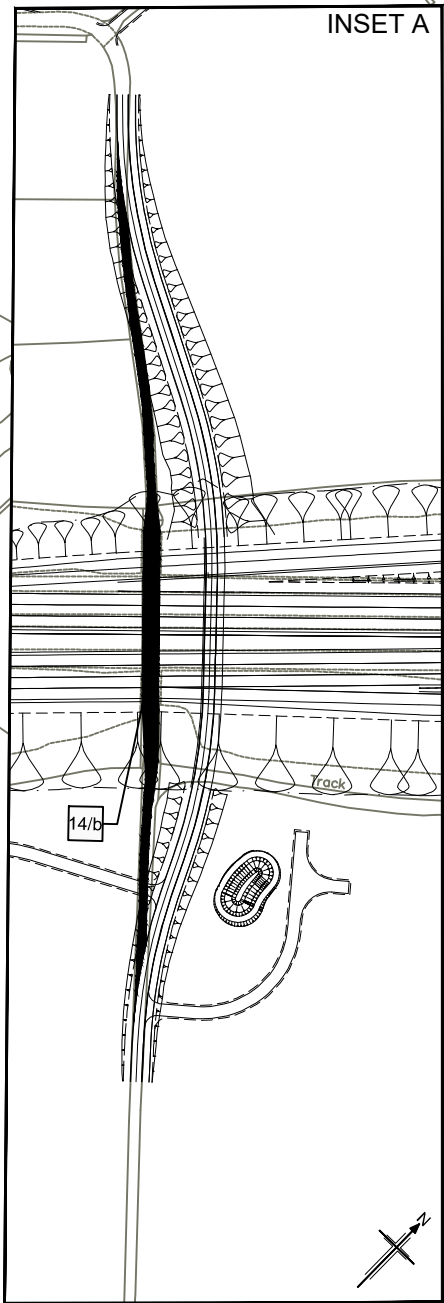
Client: national highways
 Project: A12 CHELMSFORD TO A120 WIDENING SCHEME

Drawing title: STREETS, RIGHTS OF WAY AND ACCESS PLANS SHEET 14 OF 21

| | | |
|-------------------------|--|----------------|
| Regulation | REGULATION 5(2)(k) | |
| Purpose of issue | DCO APPLICATION | |
| State Code | Statutory Procedures and Powers | |
| Project Stage | PCF4 | Drawing status |
| Scale at A1 (841x594mm) | 1:2500 | S4 |
| Jacobs No. | B36601D1 | Rev |
| Client no. | HE551497 | P02 |
| Drawing number | HE551497 - JAC - LDC - SCHW -DR- C -0514 | |
| PIN | Originator | Volume |
| Location | Type | Role |
| | | Number |

C:\pwworking\jacobson_uk_highways_ssa\havesgo\01555451\HE551497 - JAC - LDC - SCHW - DR - C - 0514.dwg - 06/10/2022 21:59:05 - A1 - AlvesGC

Reproduced by permission of Ordnance Survey on behalf of HMSO. © Crown copyright and database right 2020. All rights reserved. Ordnance Survey Licence number 100030649.

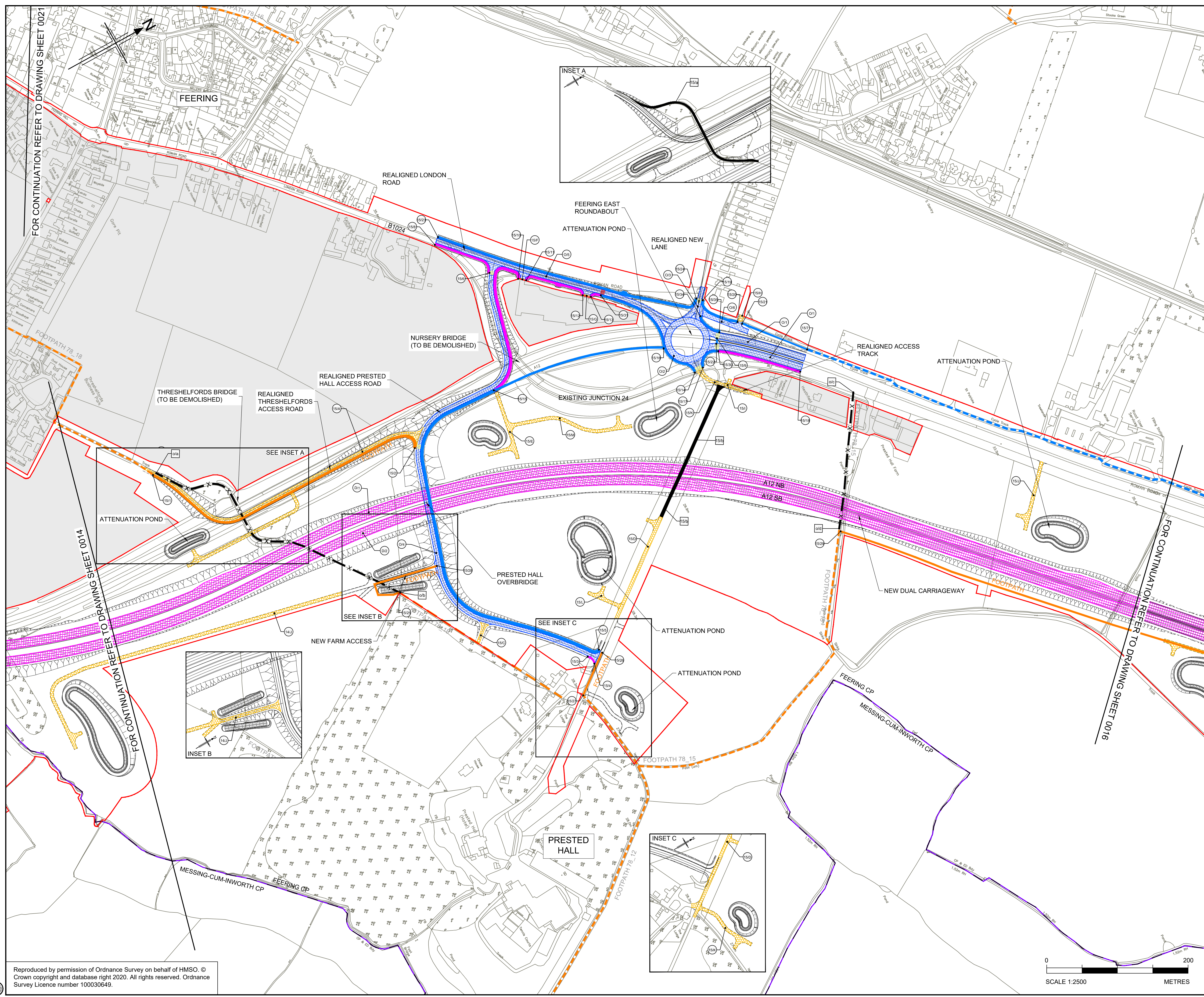


FOR CONTINUATION REFER TO DRAWING SHEET 0020

FOR CONTINUATION REFER TO DRAWING SHEET 0013

FOR CONTINUATION REFER TO DRAWING SHEET 0015

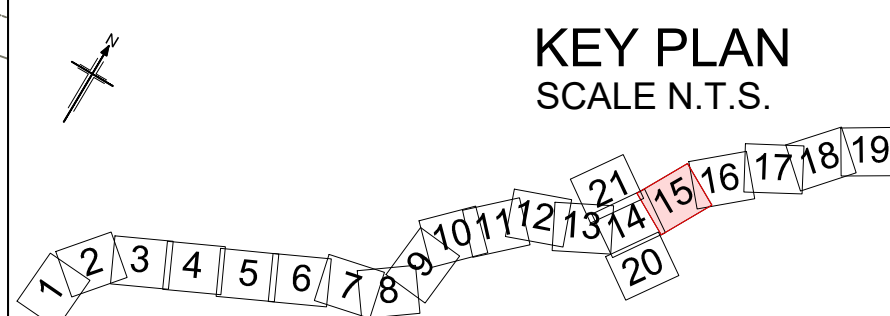
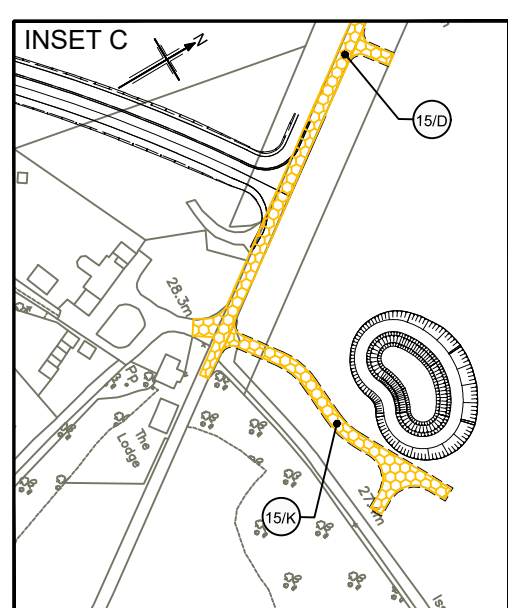
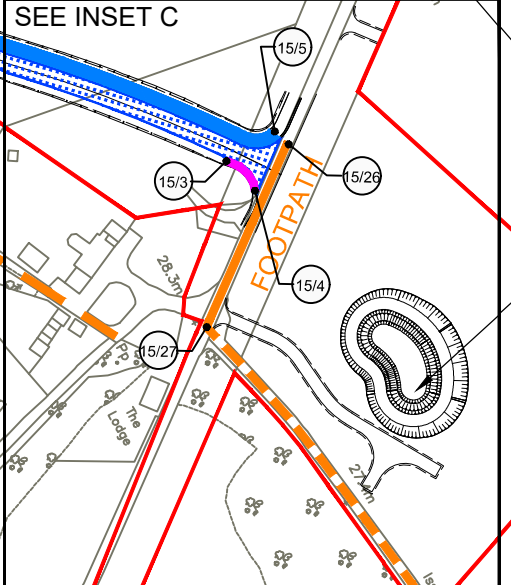
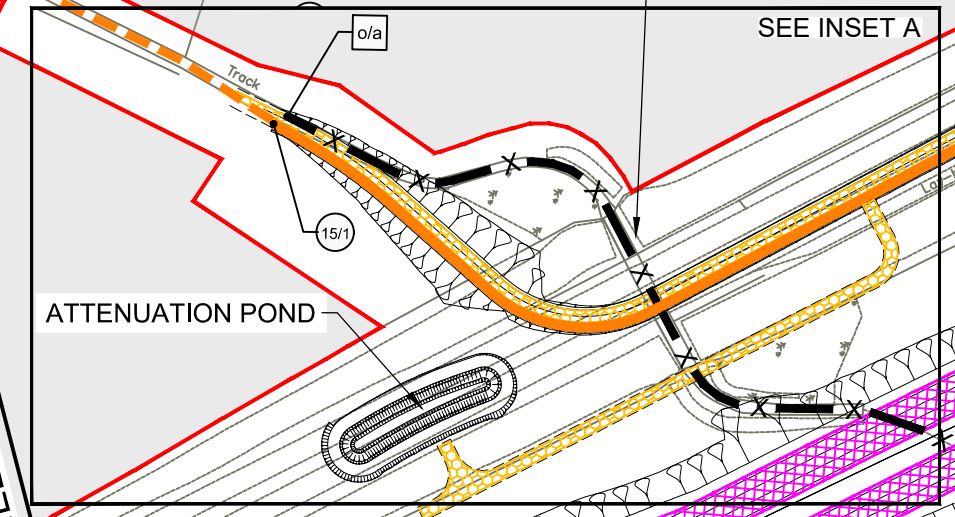
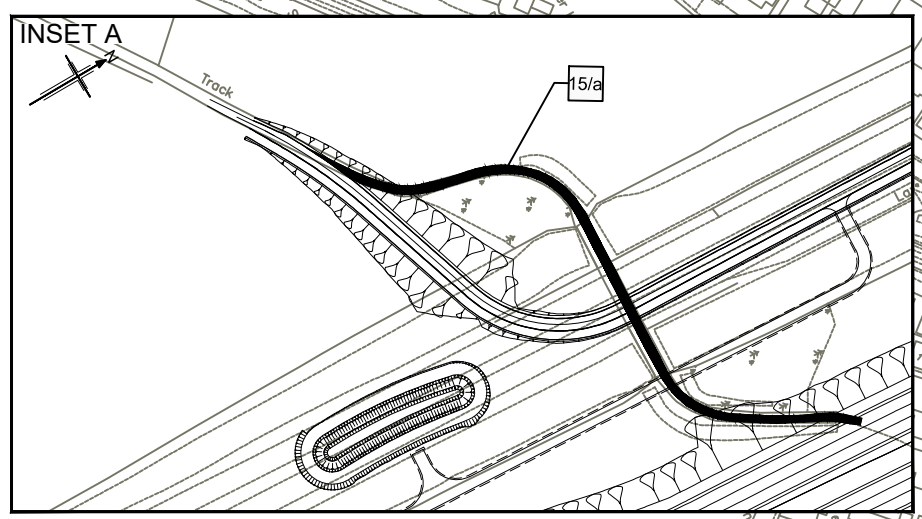
FOR CONTINUATION REFER TO DRAWING SHEET 0021



FOR CONTINUATION REFER TO DRAWING SHEET 0021

FOR CONTINUATION REFER TO DRAWING SHEET 0014

FOR CONTINUATION REFER TO DRAWING SHEET 0016



| Rev | Rev. Date | Purpose of revision | Drawn | Checked | Rev'd | Apprv'd |
|-----|-----------|--------------------------|-------|---------|-------|---------|
| P01 | 01/08/22 | FINAL FOR DCO SUBMISSION | AE | CA | CA | DT |
| P02 | 05/10/22 | FINAL FOR DCO SUBMISSION | ES | CA | RM | RM |

Development Consent Order Number: TR010060
 Development Consent Order Drawing Number: TR010060/APP/2.6

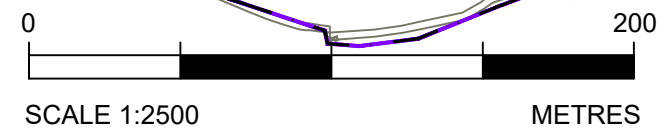


Project: A12 CHELMSFORD TO A120 WIDENING SCHEME

Drawing title: STREETS, RIGHTS OF WAY AND ACCESS PLANS SHEET 15 OF 21

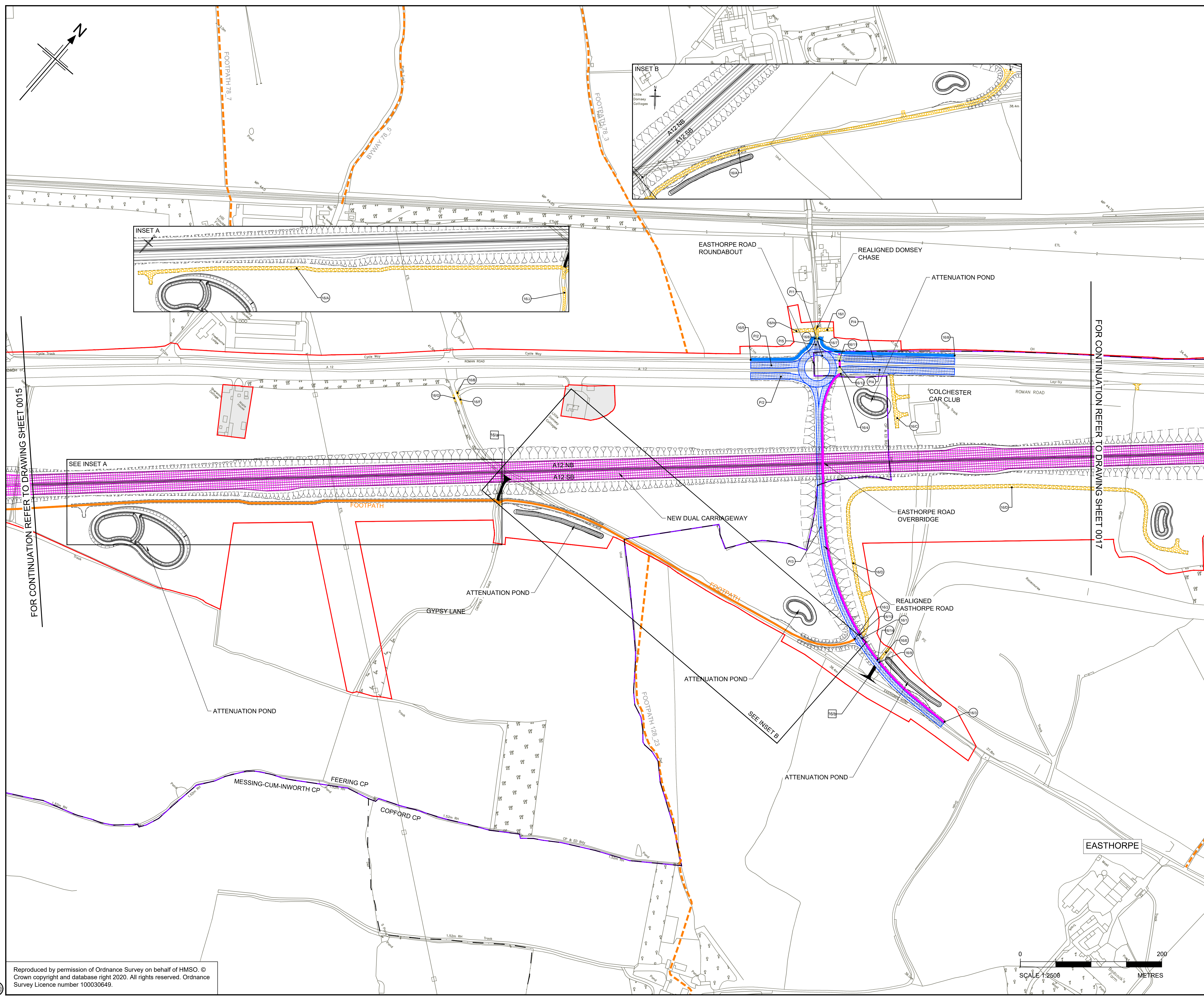
| | | | |
|-------------------------|---------------------------------|----------------|-----|
| Regulation | REGULATION 5(2)(k) | | |
| Purpose of issue | DCO APPLICATION | | |
| State Code | Statutory Procedures and Powers | | |
| Project Stage | PCF4 | Drawing status | S4 |
| Scale at A1 (841x594mm) | 1:2500 | Rev | P02 |
| Jacobs No. | B36601D1 | | |
| Client no. | HE551497 | | |

Drawing number: HE551497 - JAC - LDC - SCHW -DR- C -0515
 PIN | Originator | Volume | Location | Type | Role | Number

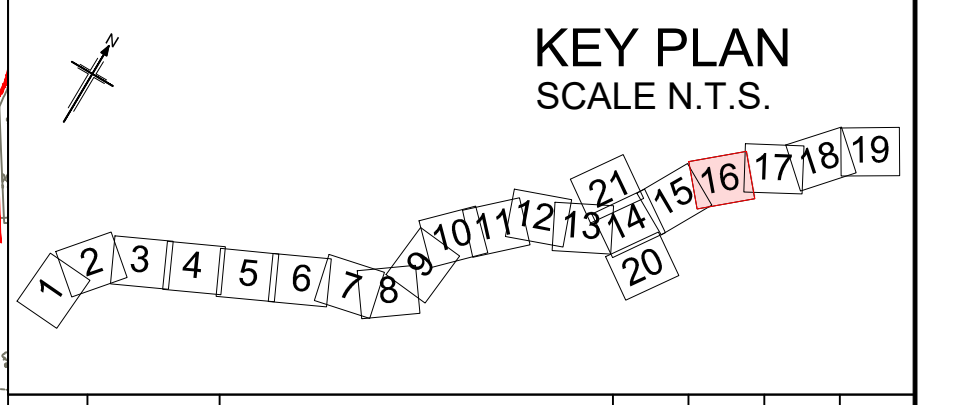


C:\pwworking\jacobs_uk_highways_ssa\atavesg\0155545\HE551497-JAC-LDC-SCHW-DR-C-0515.dwg -06/10/2022 22:18:16 - latest - AvesgC

Reproduced by permission of Ordnance Survey on behalf of HMSO. © Crown copyright and database right 2020. All rights reserved. Ordnance Survey Licence number 100030649.



- NOTES**
- ALL DIMENSIONS ARE IN METRES UNLESS OTHERWISE STATED.
 - THE BASE MAPPING IS BASED ON ORDNANCE SURVEY (O/S) DATA.
 - THIS PLAN SHOULD BE READ IN CONJUNCTION WITH OTHER APPLICATION DOCUMENTS.
- LEGEND**
- EXISTING PRIVATE MEANS OF ACCESS TO BE STOPPED UP
 - NEW HIGHWAY - TRUNK ROAD
 - NEW HIGHWAY - NON -TRUNK ROAD
 - NEW PRIVATE MEANS OF ACCESS
 - NEW PRIVATE MEANS OF ACCESS WITH PHYSICAL WORKS
 - NEW CYCLE TRACK
 - NEW FOOTPATH
 - NEW FOOTPATH / BRIDLEWAY
 - NEW HIGHWAY - REFERENCE LABEL
 - EXISTING PRIVATE MEANS OF ACCESS TO BE STOPPED UP - REFERENCE LABEL
 - NEW PRIVATE MEANS OF ACCESS - REFERENCE LABEL
 - PUBLIC RIGHT OF WAY TO BE STOPPED UP - REFERENCE LABEL
 - NEW FOOTPATH / FOOTPATH / CYCLE TRACK / BRIDLEWAY - REFERENCE LABEL
 - ORDER LIMITS
 - PARISH BOUNDARY
 - ADMINISTRATIVE BOUNDARY
 - PUBLIC RIGHT OF WAY TO BE STOPPED UP
 - EXISTING PUBLIC RIGHT OF WAY
 - EXISTING CYCLE TRACK
 - LAND NOT INCLUDED WITHIN THE ORDER LIMIT
 - CONTROLLED CROSSING LOCATION
 - UNCONTROLLED CROSSING LOCATION
 - NB NORTHBOUND
 - SB SOUTHBOUND



| | | | | | | |
|-----|-----------|--------------------------|-------|---------|-------|---------|
| P01 | 01/08/22 | FINAL FOR DCO SUBMISSION | AE | CA | CA | DT |
| P02 | 05/10/22 | FINAL FOR DCO SUBMISSION | ES | CA | RM | RM |
| Rev | Rev. Date | Purpose of revision | Drawn | Checked | Rev'd | Apprv'd |

Development Consent Order Number: TR010060
 Development Consent Order Drawing Number: TR010060/APP/2.6



Project
A12 CHELMSFORD TO A120 WIDENING SCHEME

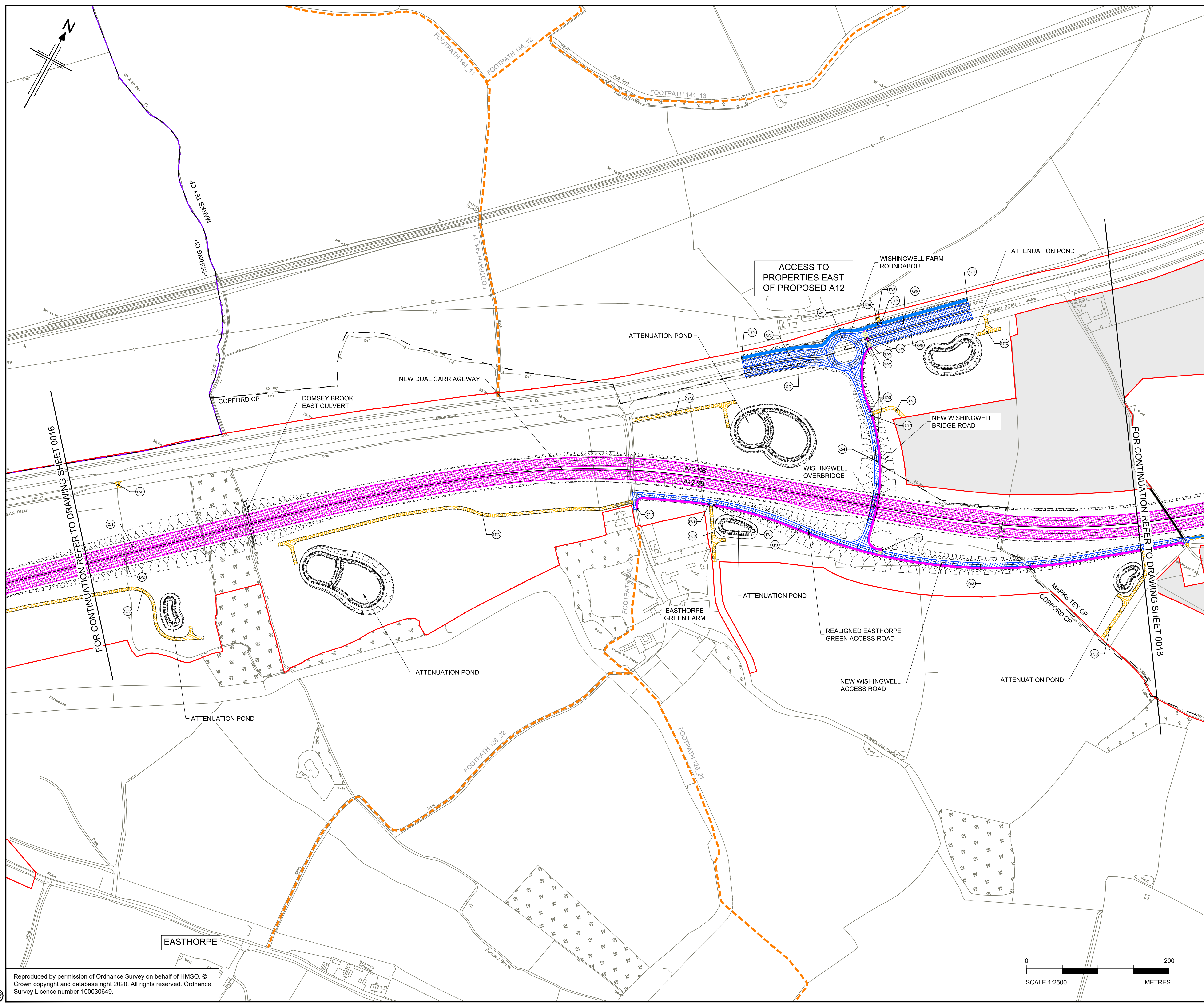
Drawing title
STREETS, RIGHTS OF WAY AND ACCESS PLANS SHEET 16 OF 21

| | | | |
|-------------------------|---------------------------------|----------------|----------|
| Regulation | REGULATION 5(2)(k) | | |
| Purpose of issue | DCO APPLICATION | | |
| State Code | Statutory Procedures and Powers | | |
| Project Stage | PCF4 | Drawing status | S4 |
| Scale at A1 (841x594mm) | 1:2500 | Rev | P02 |
| Jacobs No. | B36601D1 | Client no. | HE551497 |

Drawing number
 PIN Originator Volume
HE551497 - JAC - LDC -
 Location Type Role Number
SCHW -DR- C -0516

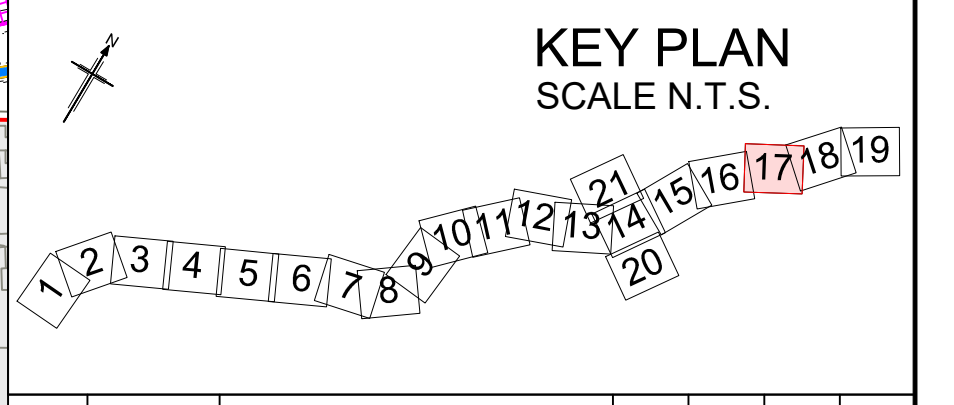
C:\pwworking\jacobs_uk_highways_ssa\atavesg\0155545\HE551497-JAC-LDC-SCHW-DR-C-0516.dwg -06/10/2022 22:28:01 - 516 - AlvesgC

Reproduced by permission of Ordnance Survey on behalf of HMSO. © Crown copyright and database right 2020. All rights reserved. Ordnance Survey Licence number 100030649.



- NOTES**
1. ALL DIMENSIONS ARE IN METRES UNLESS OTHERWISE STATED.
 2. THE BASE MAPPING IS BASED ON ORDNANCE SURVEY (O/S) DATA.
 3. THIS PLAN SHOULD BE READ IN CONJUNCTION WITH OTHER APPLICATION DOCUMENTS.

- LEGEND**
- EXISTING PRIVATE MEANS OF ACCESS TO BE STOPPED UP
 - NEW HIGHWAY - TRUNK ROAD
 - NEW HIGHWAY - NON-TRUNK ROAD
 - NEW PRIVATE MEANS OF ACCESS
 - NEW PRIVATE MEANS OF ACCESS WITH PHYSICAL WORKS
 - NEW CYCLE TRACK
 - NEW FOOTWAY
 - NEW FOOTPATH / BRIDLEWAY
 - NEW HIGHWAY - REFERENCE LABEL
 - EXISTING PRIVATE MEANS OF ACCESS TO BE STOPPED UP - REFERENCE LABEL
 - NEW PRIVATE MEANS OF ACCESS - REFERENCE LABEL
 - PUBLIC RIGHT OF WAY TO BE STOPPED UP - REFERENCE LABEL
 - NEW FOOTWAY / FOOTPATH / CYCLE TRACK / BRIDLEWAY - REFERENCE LABEL
 - ORDER LIMITS
 - PARISH BOUNDARY
 - ADMINISTRATIVE BOUNDARY
 - PUBLIC RIGHT OF WAY TO BE STOPPED UP
 - EXISTING PUBLIC RIGHT OF WAY
 - EXISTING CYCLE TRACK
 - LAND NOT INCLUDED WITHIN THE ORDER LIMIT
 - CONTROLLED CROSSING LOCATION
 - UNCONTROLLED CROSSING LOCATION
 - NB NORTHBOUND
 - SB SOUTHBOUND



| Rev | Rev. Date | Purpose of revision | Drawn | Checked | Rev'd | Appr'd |
|-----|-----------|--------------------------|-------|---------|-------|--------|
| P01 | 01/08/22 | FINAL FOR DCO SUBMISSION | AE | CA | CA | DT |
| P02 | 05/10/22 | FINAL FOR DCO SUBMISSION | ES | CA | RM | RM |

Development Consent Order Number: TR010060
 Development Consent Order Drawing Number: TR010060/APP/2.6

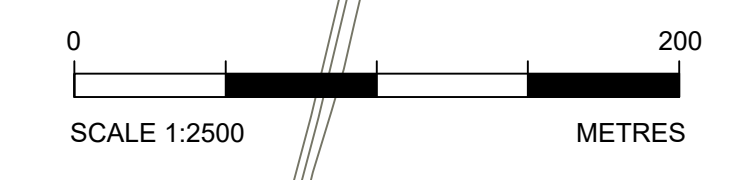


Client: national highways
 Project: A12 CHELMSFORD TO A120 WIDENING SCHEME

Drawing title: STREETS, RIGHTS OF WAY AND ACCESS PLANS SHEET 17 OF 21

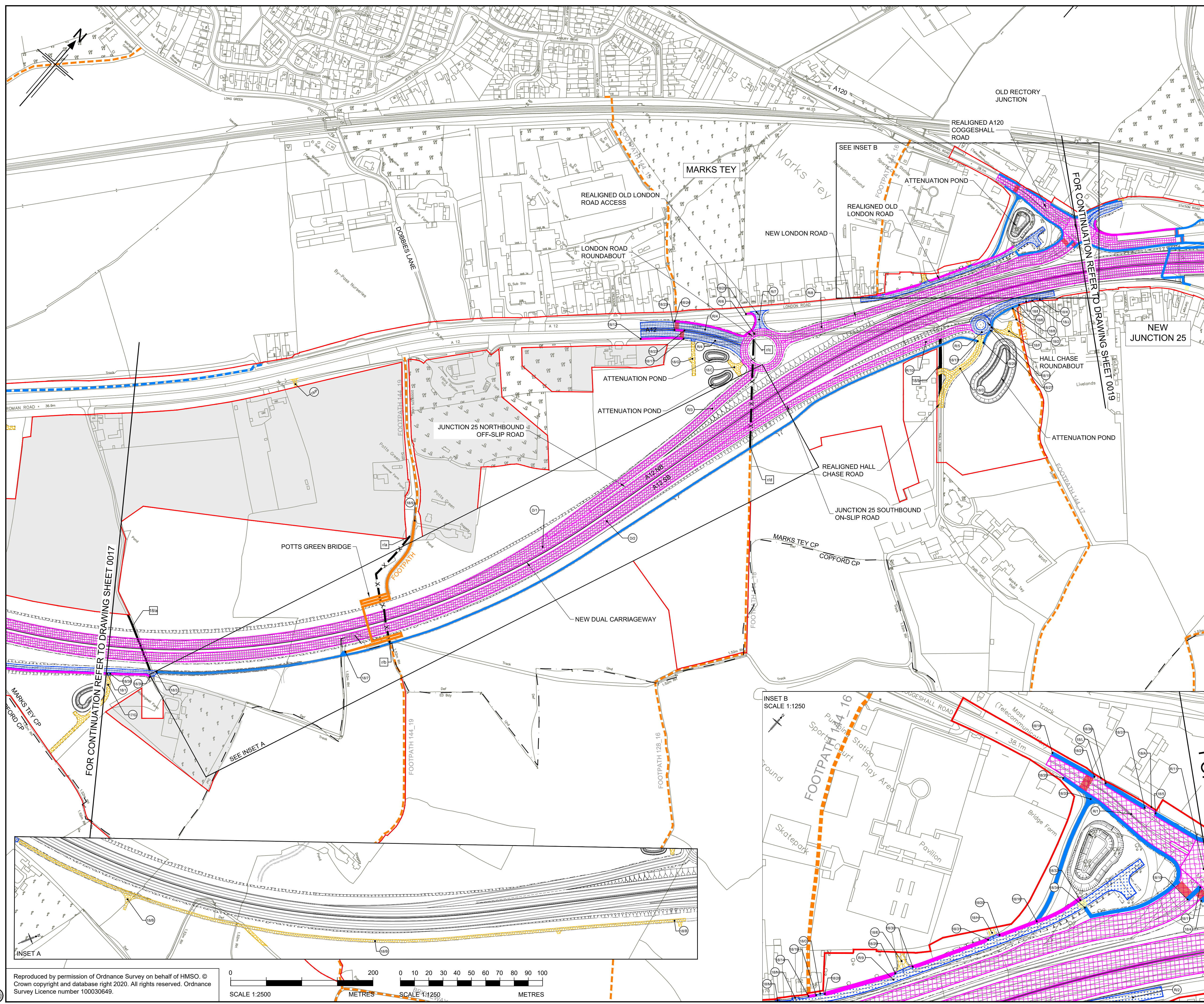
| | | | |
|-------------------------|---------------------------------|----------------|----------|
| Regulation | REGULATION 5(2)(k) | | |
| Purpose of issue | DCO APPLICATION | | |
| State Code | Statutory Procedures and Powers | | |
| Project Stage | PCF4 | Drawing status | S4 |
| Scale at A1 (841x594mm) | 1:2500 | Rev | P02 |
| Jacobs No. | B36601D1 | Client no. | HE551497 |

Drawing number: HE551497 - JAC - LDC - SCHW -DR- C -0517
 Originator: JAC, Volume: LDC, Location: SCHW, Type: -DR-, Role: C, Number: 0517



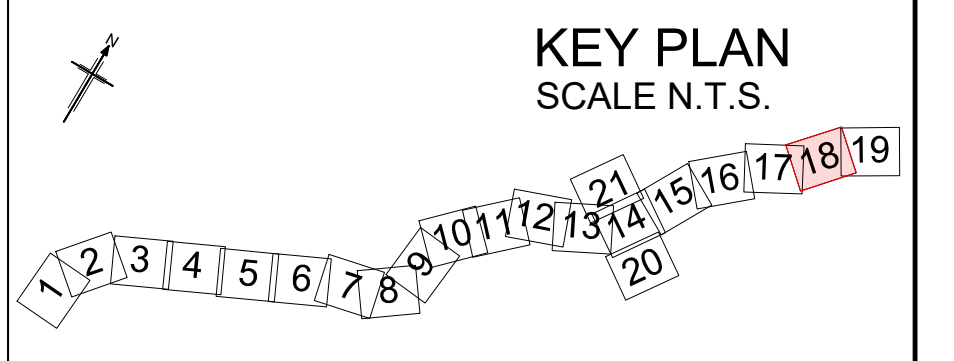
C:\pwworking\jacobs_uk_highways_ssa\atavesg\0155545\HE551497-JAC-LDC-SCHW-DR-C-0517.dwg - 06/10/2022 22:36:08 - 517 - AlvesgC

Reproduced by permission of Ordnance Survey on behalf of HMSO. © Crown copyright and database right 2020. All rights reserved. Ordnance Survey Licence number 100030649.



- NOTES**
- ALL DIMENSIONS ARE IN METRES UNLESS OTHERWISE STATED.
 - THE BASE MAPPING IS BASED ON ORDNANCE SURVEY (O/S) DATA.
 - THIS PLAN SHOULD BE READ IN CONJUNCTION WITH OTHER APPLICATION DOCUMENTS.

- LEGEND**
- EXISTING PRIVATE MEANS OF ACCESS TO BE STOPPED UP
 - NEW HIGHWAY - TRUNK ROAD
 - NEW HIGHWAY - NON -TRUNK ROAD
 - NEW PRIVATE MEANS OF ACCESS
 - NEW PRIVATE MEANS OF ACCESS WITH PHYSICAL WORKS
 - NEW CYCLE TRACK
 - NEW FOOTWAY
 - NEW FOOTPATH / BRIDLEWAY
 - (A/1) NEW HIGHWAY - REFERENCE LABEL
 - 1/a EXISTING PRIVATE MEANS OF ACCESS TO BE STOPPED UP - REFERENCE LABEL
 - 1/A NEW PRIVATE MEANS OF ACCESS - REFERENCE LABEL
 - a/a PUBLIC RIGHT OF WAY TO BE STOPPED UP - REFERENCE LABEL
 - (1/1) NEW FOOTWAY / FOOTPATH / CYCLE TRACK / BRIDLEWAY - REFERENCE LABEL
 - ORDER LIMITS
 - PARISH BOUNDARY
 - ADMINISTRATIVE BOUNDARY
 - X PUBLIC RIGHT OF WAY TO BE STOPPED UP
 - EXISTING PUBLIC RIGHT OF WAY
 - EXISTING CYCLE TRACK
 - LAND NOT INCLUDED WITHIN THE ORDER LIMIT
 - CONTROLLED CROSSING LOCATION
 - UNCONTROLLED CROSSING LOCATION
 - NB NORTHBOUND
 - SB SOUTHBOUND



| Rev | Rev. Date | Purpose of revision | Drawn | Checked | Rev'd | Apprv'd |
|-----|-----------|--------------------------|-------|---------|-------|---------|
| P01 | 01/08/22 | FINAL FOR DCO SUBMISSION | AE | CA | CA | DT |
| P02 | 05/10/22 | FINAL FOR DCO SUBMISSION | ES | CA | RM | RM |

Development Consent Order Number: TR010060
Development Consent Order Drawing Number: TR010060/APP/2.6



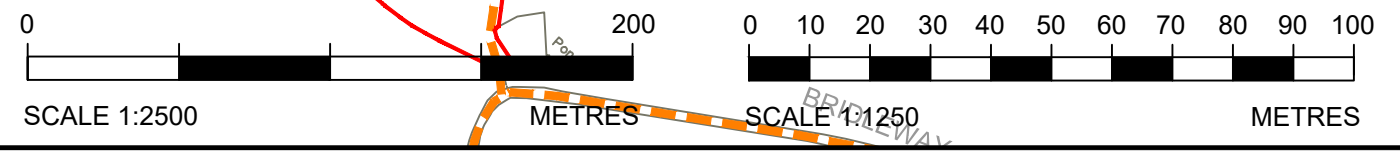
Project: A12 CHELMSFORD TO A120 WIDENING SCHEME

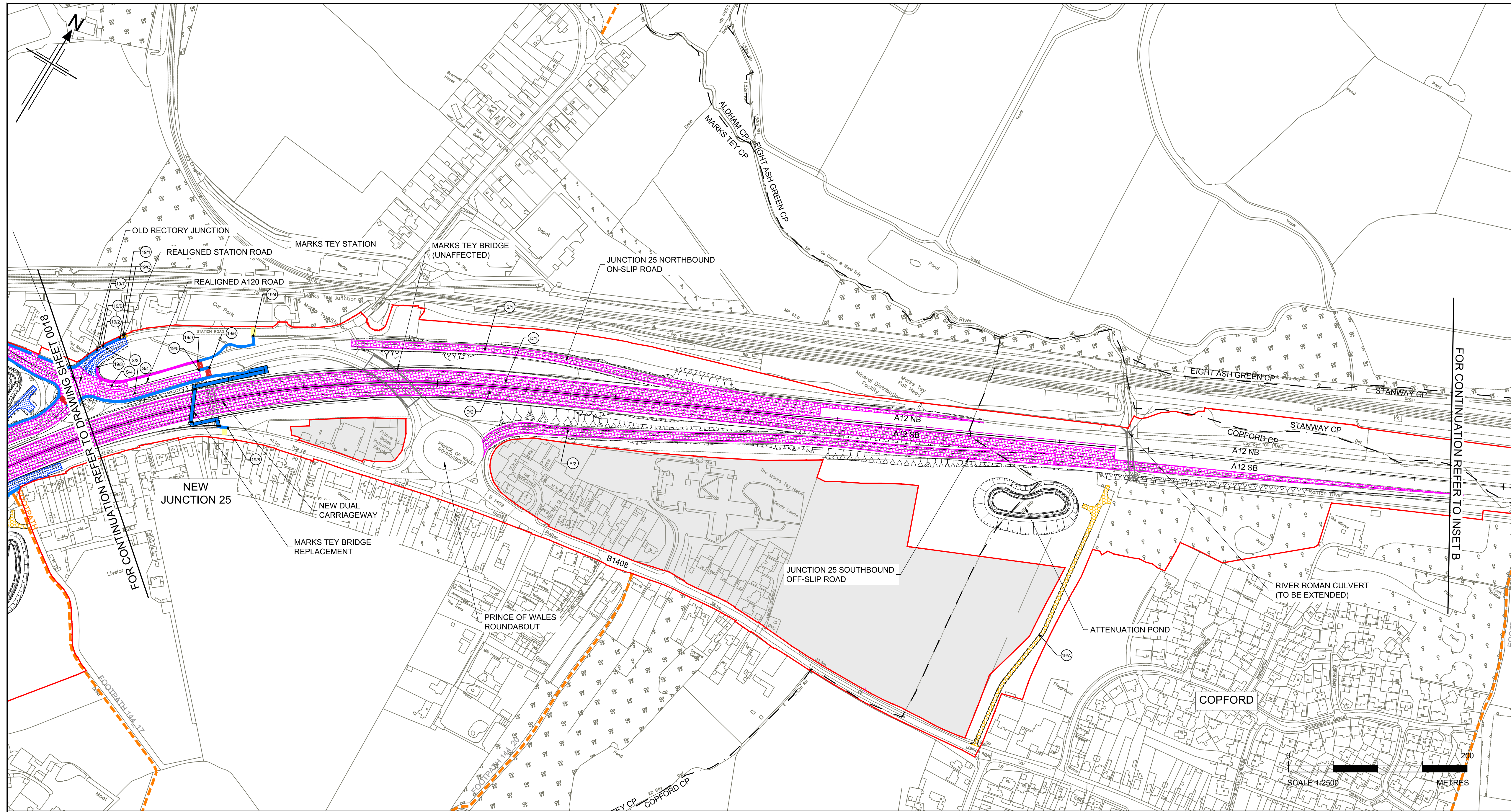
Drawing title: **STREETS, RIGHTS OF WAY AND ACCESS PLANS**
SHEET 18 OF 21

| | | | |
|-------------------------|---------------------------------|----------------|----------------------|
| Regulation | REGULATION 5(2)(K) | | |
| Purpose of issue | DCO APPLICATION | | |
| State Code | Statutory Procedures and Powers | | |
| Project Stage | PCF4 | Drawing status | S4 |
| Scale at A1 (841x594mm) | AS SHOWN | Rev | P02 |
| Jacobs No. | B36601D1 | | |
| Client no. | HE551497 | | |
| Drawing number | HE551497 - JAC - LDC - SCHW | Originator | Volume |
| PIN | | Location | Type Role Number |
| | | | -DR- C -0518 |

C:\pwworking\jacobsons_uk_highways_ssa\atwesg\00155545\HE551497-JAC-LDC-SCHW-DCO-0518.dwg - 06/10/2022 22:47:36 - 518 - AlvesgC

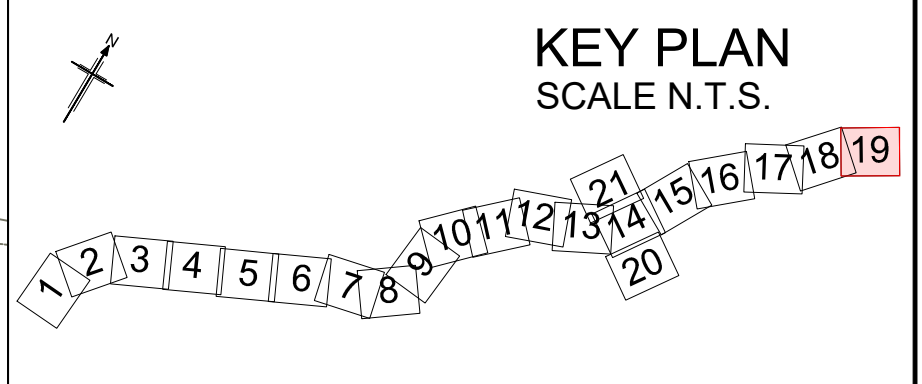
Reproduced by permission of Ordnance Survey on behalf of HMSO. © Crown copyright and database right 2020. All rights reserved. Ordnance Survey Licence number 100030649.





- NOTES**
- ALL DIMENSIONS ARE IN METRES UNLESS OTHERWISE STATED.
 - THE BASE MAPPING IS BASED ON ORDNANCE SURVEY (O/S) DATA.
 - THIS PLAN SHOULD BE READ IN CONJUNCTION WITH OTHER APPLICATION DOCUMENTS.

- LEGEND**
- EXISTING PRIVATE MEANS OF ACCESS TO BE STOPPED UP
 - NEW HIGHWAY - TRUNK ROAD
 - NEW HIGHWAY - NON - TRUNK ROAD
 - NEW PRIVATE MEANS OF ACCESS
 - NEW PRIVATE MEANS OF ACCESS WITH PHYSICAL WORKS
 - NEW CYCLE TRACK
 - NEW FOOTWAY
 - NEW FOOTPATH / BRIDLEWAY
 - (A/1) NEW HIGHWAY - REFERENCE LABEL
 - (1/a) EXISTING PRIVATE MEANS OF ACCESS TO BE STOPPED UP - REFERENCE LABEL
 - (1/A) NEW PRIVATE MEANS OF ACCESS - REFERENCE LABEL
 - (a/a) PUBLIC RIGHT OF WAY TO BE STOPPED UP - REFERENCE LABEL
 - (1/1) NEW FOOTWAY / FOOTPATH / CYCLE TRACK / BRIDLEWAY - REFERENCE LABEL
 - ORDER LIMITS
 - PARISH BOUNDARY
 - ADMINISTRATIVE BOUNDARY
 - PUBLIC RIGHT OF WAY TO BE STOPPED UP
 - EXISTING PUBLIC RIGHT OF WAY
 - EXISTING CYCLE TRACK
 - LAND NOT INCLUDED WITHIN THE ORDER LIMIT
 - CONTROLLED CROSSING LOCATION
 - UNCONTROLLED CROSSING LOCATION
 - NB NORTHBOUND
 - SB SOUTHBOUND



| | | | | | | |
|-----|-----------|--------------------------|-------|---------|-------|---------|
| P01 | 01/08/22 | FINAL FOR DCO SUBMISSION | AE | CA | CA | DT |
| P02 | 05/10/22 | FINAL FOR DCO SUBMISSION | ES | CA | RM | RM |
| Rev | Rev. Date | Purpose of revision | Drawn | Checked | Rev'd | Apprv'd |

Development Consent Order Number: TR010060
Development Consent Order Drawing Number: TR010060/APP/2.6

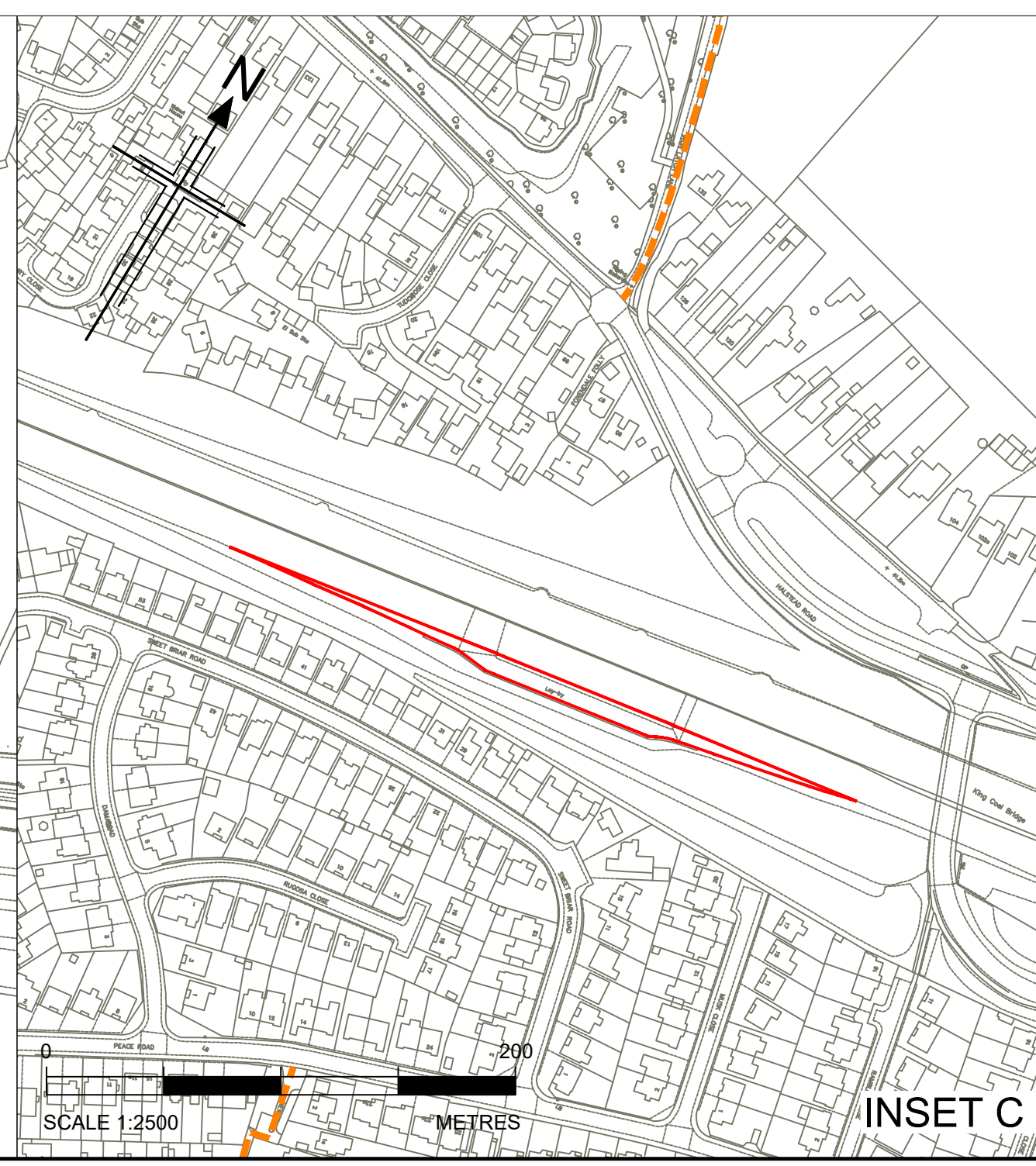
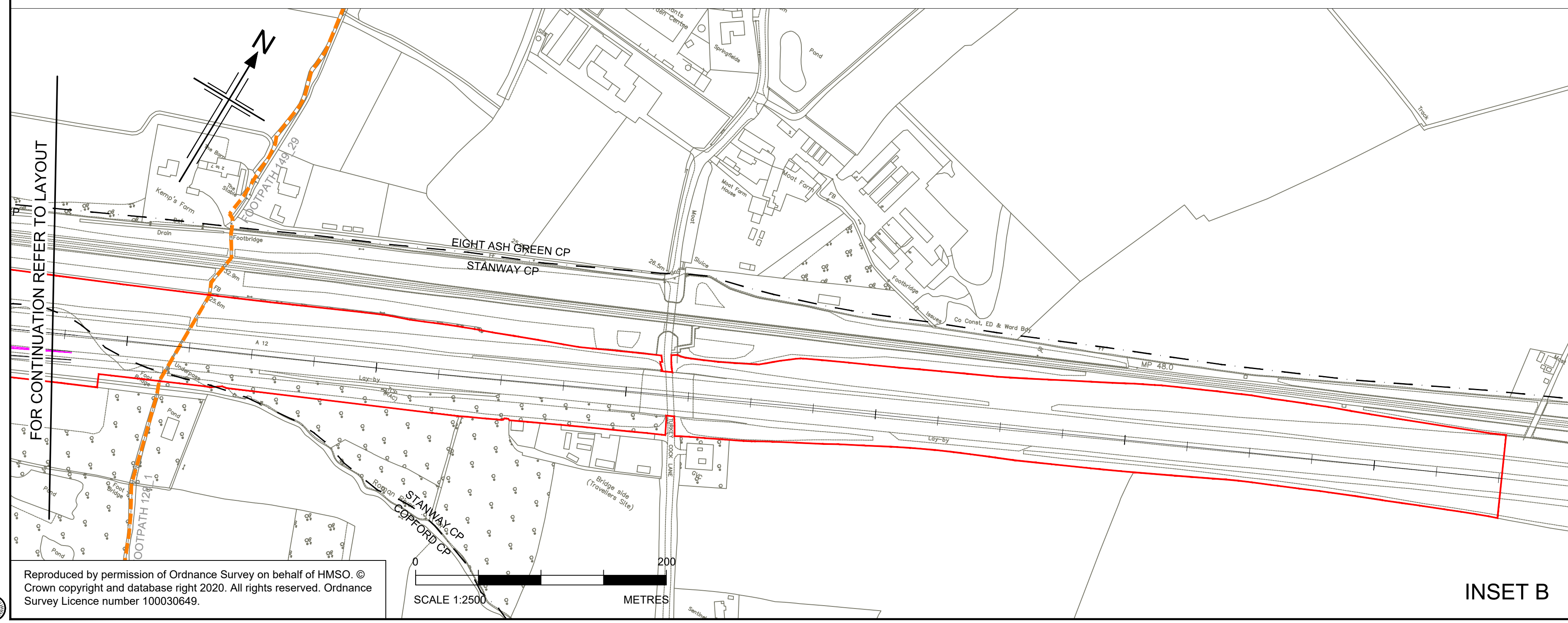


Client: national highways
Project: A12 CHELMSFORD TO A120 WIDENING SCHEME

Drawing title: STREETS, RIGHTS OF WAY AND ACCESS PLANS SHEET 19 OF 21

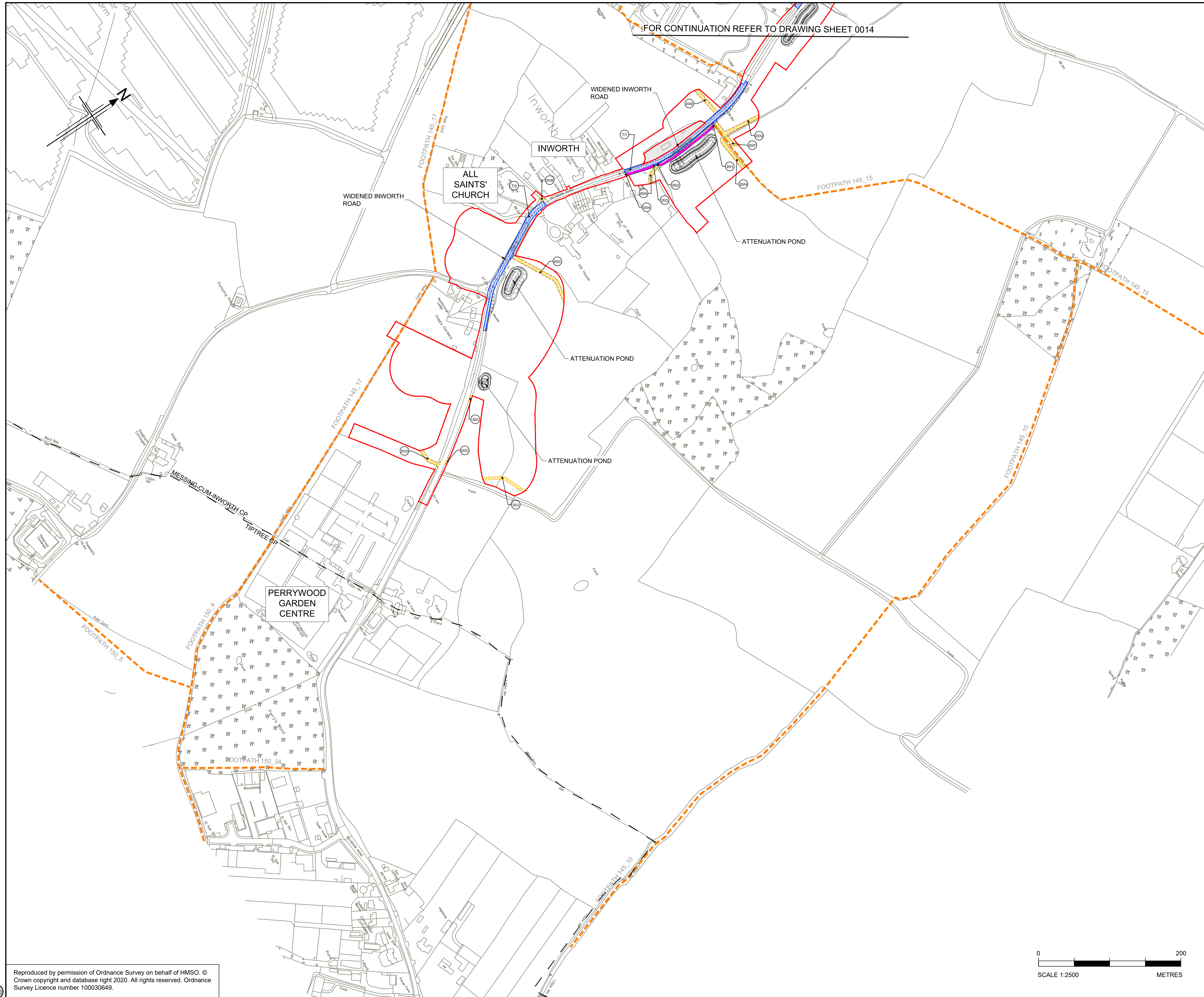
| | |
|-------------------------|---------------------------------|
| Regulation | REGULATION 5(2)(k) |
| Purpose of issue | DCO APPLICATION |
| State Code | Statutory Procedures and Powers |
| Project Stage | PCF4 |
| Scale at A1 (841x594mm) | 1:2500 |
| Jacobs No. | B36601D1 |
| Client no. | HE551497 |
| Drawing number | P02 |

HE551497 - JAC - LDC - SCHW - DR - C -0519



C:\pwworking\jacobs_uk_highways_ssa\atvesg\015554545\HE551497-JAC-LDC-SCHW-DR-C-0519.dwg - 06/10/2022 22:58:14 - 519 - AlvesgC

Reproduced by permission of Ordnance Survey on behalf of HMSO. © Crown copyright and database right 2020. All rights reserved. Ordnance Survey Licence number 100030649.



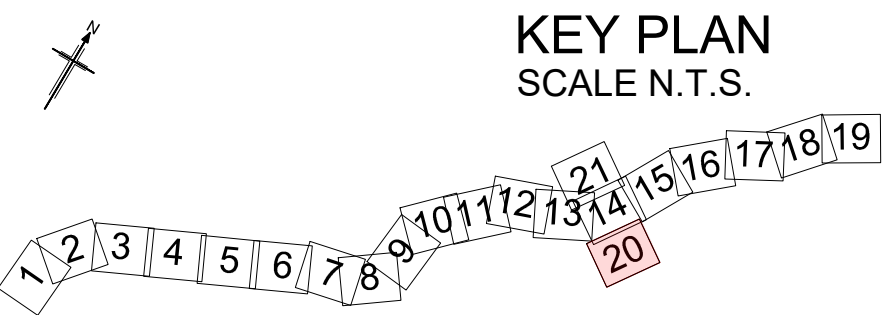
FOR CONTINUATION REFER TO DRAWING SHEET 0014

NOTES

1. ALL DIMENSIONS ARE IN METRES UNLESS OTHERWISE STATED.
2. THE BASE MAPPING IS BASED ON ORDNANCE SURVEY (O/S) DATA.
3. THIS PLAN SHOULD BE READ IN CONJUNCTION WITH OTHER APPLICATION DOCUMENTS.

LEGEND

- EXISTING PRIVATE MEANS OF ACCESS TO BE STOPPED UP
- NEW HIGHWAY - TRUNK ROAD
- NEW HIGHWAY - NON -TRUNK ROAD
- NEW PRIVATE MEANS OF ACCESS
- NEW PRIVATE MEANS OF ACCESS WITH PHYSICAL WORKS
- NEW CYCLE TRACK
- NEW FOOTWAY
- NEW FOOTPATH / BRIDLEWAY
- NEW HIGHWAY - REFERENCE LABEL
- EXISTING PRIVATE MEANS OF ACCESS TO BE STOPPED UP - REFERENCE LABEL
- NEW PRIVATE MEANS OF ACCESS - REFERENCE LABEL
- PUBLIC RIGHT OF WAY TO BE STOPPED UP - REFERENCE LABEL
- NEW FOOTWAY / FOOTPATH / CYCLE TRACK / BRIDLEWAY - REFERENCE LABEL
- ORDER LIMITS
- PARISH BOUNDARY
- ADMINISTRATIVE BOUNDARY
- PUBLIC RIGHT OF WAY TO BE STOPPED UP
- EXISTING PUBLIC RIGHT OF WAY
- EXISTING CYCLE TRACK
- LAND NOT INCLUDED WITHIN THE ORDER LIMIT
- CONTROLLED CROSSING LOCATION
- UNCONTROLLED CROSSING LOCATION
- NORTHBOUND
- SOUTHBOUND



| | | | | | | |
|-----|-----------|--------------------------|-------|---------|-------|---------|
| P01 | 01/08/22 | FINAL FOR DCO SUBMISSION | AE | CA | CA | DT |
| P02 | 05/10/22 | FINAL FOR DCO SUBMISSION | ES | CA | RM | RM |
| Rev | Rev. Date | Purpose of revision | Drawn | Checked | Rev'd | Apprv'd |

| | |
|-----------------------------------|---|
| Development Consent Order Number: | Development Consent Order Drawing Number: |
| TR010060 | TR010060/APP/2.6 |

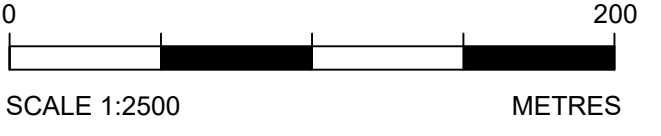


Project
A12 CHELMSFORD TO A120 WIDENING SCHEME

Drawing title
STREETS, RIGHTS OF WAY AND ACCESS PLANS SHEET 20 OF 21

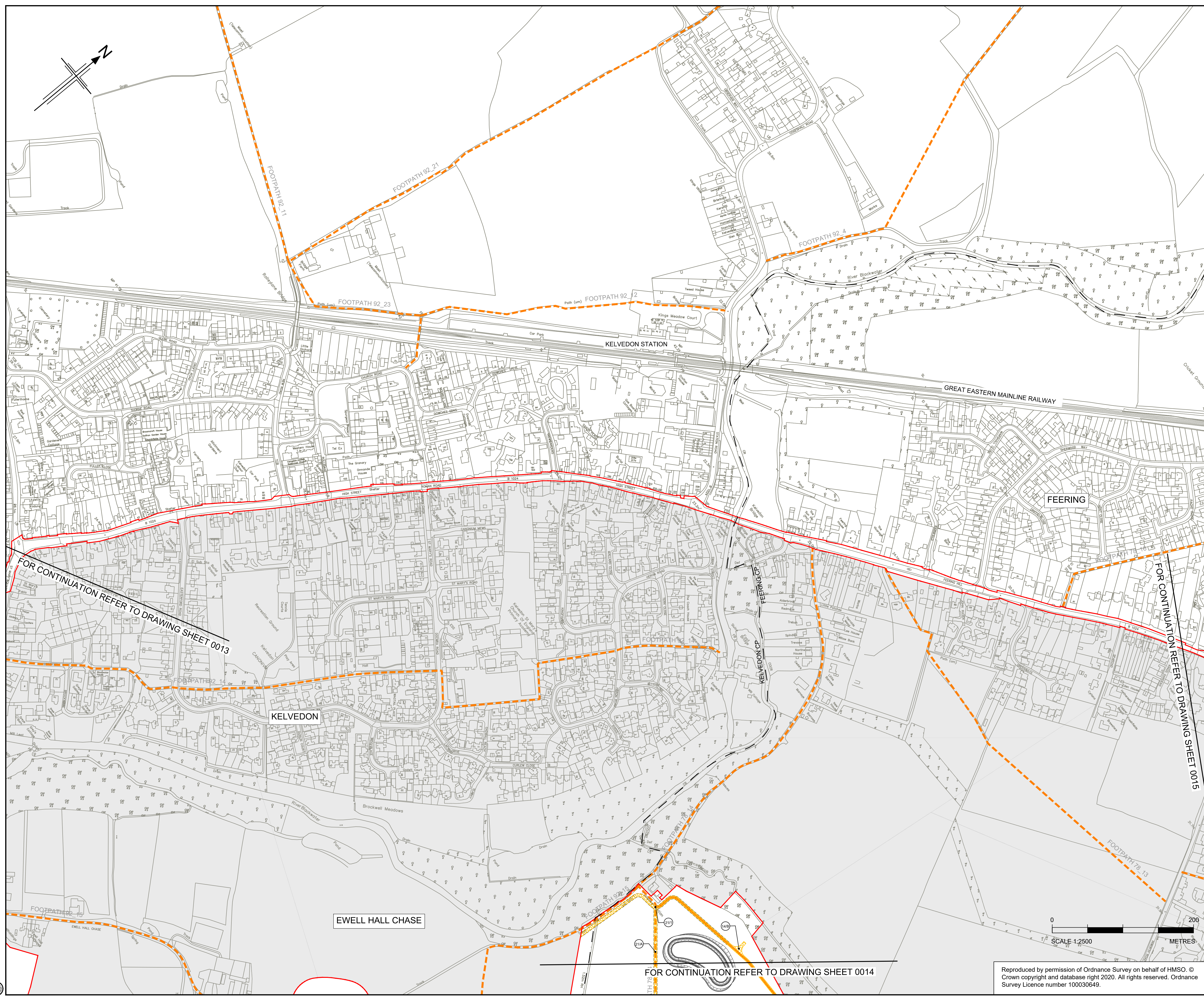
| | | | |
|-------------------------|---------------------------------|----------------|-----|
| Regulation | REGULATION 5(2)(k) | | |
| Purpose of issue | DCO APPLICATION | | |
| State Code | Statutory Procedures and Powers | | |
| Project Stage | PCF4 | Drawing status | S4 |
| Scale at A1 (841x594mm) | 1:2500 | Rev | P02 |
| Jacobs No. | B36601D1 | | |
| Client no. | HE551497 | | |

| | | | |
|----------------|------|------------|--------|
| Drawing number | PIN | Originator | Volume |
| HE551497 | JAC | LDC | - |
| Location | SCHW | Type | Role |
| | | -DR- | Number |
| | | | C-0520 |

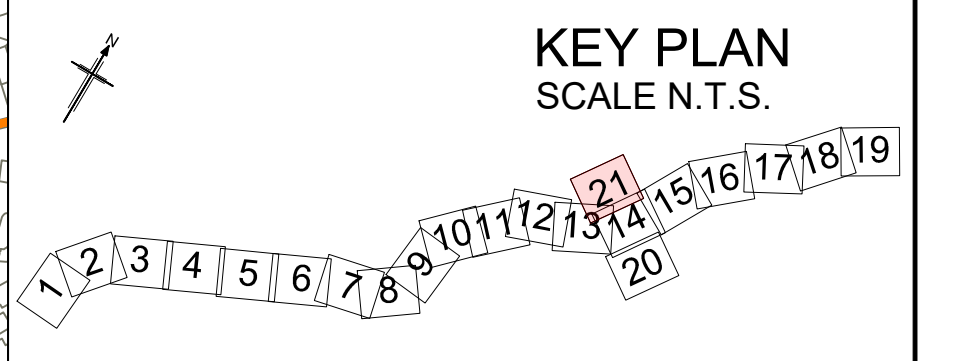


C:\pwworking\jacobson_uk_highways_ssa\at\vesg\00155545\HE551497-JAC-LDC-SCHW-DR-C-0520.dwg 06/10/2022 23:04:40 - 520 - AlvesgC

Reproduced by permission of Ordnance Survey on behalf of HMSO. © Crown copyright and database right 2020. All rights reserved. Ordnance Survey Licence number 100030649.



- NOTES**
- ALL DIMENSIONS ARE IN METRES UNLESS OTHERWISE STATED.
 - THE BASE MAPPING IS BASED ON ORDNANCE SURVEY (O/S) DATA.
 - THIS PLAN SHOULD BE READ IN CONJUNCTION WITH OTHER APPLICATION DOCUMENTS.
- LEGEND**
- EXISTING PRIVATE MEANS OF ACCESS TO BE STOPPED UP
 - NEW HIGHWAY - TRUNK ROAD
 - NEW HIGHWAY - NON-TRUNK ROAD
 - NEW PRIVATE MEANS OF ACCESS
 - NEW PRIVATE MEANS OF ACCESS WITH PHYSICAL WORKS
 - NEW CYCLE TRACK
 - NEW FOOTWAY
 - NEW FOOTPATH / BRIDLEWAY
 - NEW HIGHWAY - REFERENCE LABEL
 - EXISTING PRIVATE MEANS OF ACCESS TO BE STOPPED UP - REFERENCE LABEL
 - NEW PRIVATE MEANS OF ACCESS - REFERENCE LABEL
 - PUBLIC RIGHT OF WAY TO BE STOPPED UP - REFERENCE LABEL
 - NEW FOOTWAY / FOOTPATH / CYCLE TRACK / BRIDLEWAY - REFERENCE LABEL
 - ORDER LIMITS
 - PARISH BOUNDARY
 - ADMINISTRATIVE BOUNDARY
 - PUBLIC RIGHT OF WAY TO BE STOPPED UP
 - EXISTING PUBLIC RIGHT OF WAY
 - EXISTING CYCLE TRACK
 - LAND NOT INCLUDED WITHIN THE ORDER LIMIT
 - CONTROLLED CROSSING LOCATION
 - UNCONTROLLED CROSSING LOCATION
 - NB NORTHBOUND
 - SB SOUTHBOUND



| | | | | | | |
|-----|-----------|--------------------------|-------|---------|-------|---------|
| P01 | 01/08/22 | FINAL FOR DCO SUBMISSION | AE | CA | CA | DT |
| P02 | 05/10/22 | FINAL FOR DCO SUBMISSION | ES | CA | RM | RM |
| Rev | Rev. Date | Purpose of revision | Drawn | Checked | Rev'd | Apprv'd |

| | |
|-----------------------------------|---|
| Development Consent Order Number: | Development Consent Order Drawing Number: |
| TR010060 | TR010060/APP/2.6 |



Project

A12 CHELMSFORD TO A120 WIDENING SCHEME

Drawing title

STREETS, RIGHTS OF WAY AND ACCESS PLANS
SHEET 21 OF 21

| | |
|-------------------------|---------------------------------|
| Regulation | REGULATION 5(2)(k) |
| Purpose of issue | DCO APPLICATION |
| State Code | Statutory Procedures and Powers |
| Project Stage | PCF4 |
| Scale at A1 (841x594mm) | 1:2500 |
| Jacobs No. | B36601D1 |
| Client no. | HE551497 |
| Drawing number | |
| PIN | |
| Originator | JAC |
| Volume | - LDC - |
| Location | SCHW |
| Type | -DR- |
| Role | C |
| Number | -0521 |

C:\pwworking\jacobson_uk_highways_ssa\havesg\00155545\HE551497-JAC-LDC-SCHW-DR-C-0521.dwg 06/10/2022 23:25:01 - 521 - AlvesgC

Reproduced by permission of Ordnance Survey on behalf of HMSO. © Crown copyright and database right 2020. All rights reserved. Ordnance Survey Licence number 100030649.

FOR CONTINUATION REFER TO DRAWING SHEET 0013

FOR CONTINUATION REFER TO DRAWING SHEET 0015

FOR CONTINUATION REFER TO DRAWING SHEET 0014